

PART ONE

THE CAVES

THE PAST AND FUTURE OF OUR WORLD



Presentation by Bill and Lucyna Lobos Brown
August 26 in Budapest Hungary


gizamap.com / lucynalobos.com / missionpharaoh.com

OLD AND NEW DISCOVERY AREAS GIZA PLATEAU, EGYPT



Over 1 year ago in front of the Sphinx
Area shafts were being discovered....

....Today this month (August 2011)
the same areas are being excavated
....and being re-excavated in the same
areas as in 1976 for what reason?


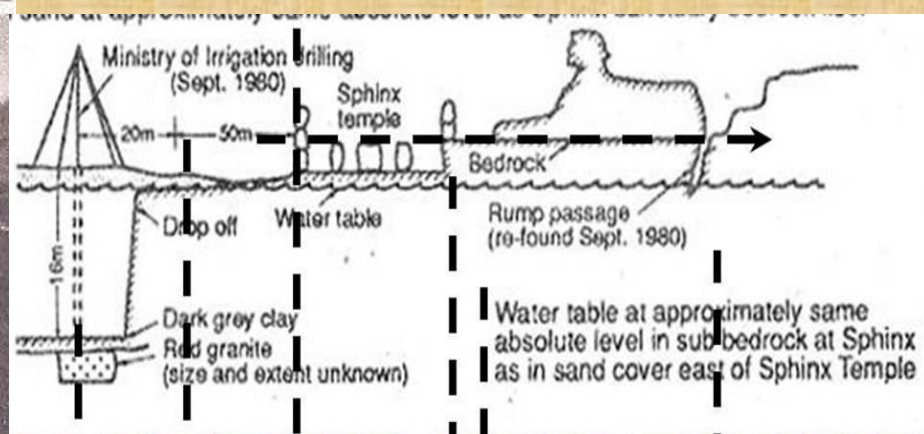


1976 Excavation Area Revisited: August 2011




Giza Excavations 1976

- Excavations that began in 1976 near the Sphinx established the present day 'non-disclosure' policy concerning public access to many Giza Plateau tomb sites...
 - Why the Secrecy?



Over 1 year ago in front of the Sphinx Area shafts were being discovered....

**Egyptian Officials gather to
discuss what might be needed...**



**Scope of the project was just
beginning with new discoveries
only less than a meter
underground....**



Over 1 year ago in front of the Sphinx Area shafts were being discovered....

Excavators look at the beginning
of new discovery.....

New discovery location in front
of the Sphinx Temples.....



New discovery
location

If you have been to visit Egypt lately, especially at the Giza Plateau, you might be surprised to see the uncovering of some ancient rock cut tombs near the Sphinx area.



Last year new mud brick temples were discovered directly in front of the Sphinx.



Once where existing stone walls existed, taken away now and replaced by fields of water pumping devices!



Newly excavated areas are now covered with new drilled water wells.



New excavation projects are just starting to uncover ancient mud brick structures.



Many more new excavations and discoveries since 2001.



NOW EXCAVATION DISCOVERIES USING WELLS TO SAVE THEM?



Today 6 well drilling units sit upon new excavations pumping the water from below..

New water wells need an underground water distribution system installed to take it offsite.




Engineers are hard at work to monitor the construction field work in progress at the site. It is a new look for tourists to behold!

Contractor are hard at work



Drilling on top of existing underground temples...



Water Drilling Operations at the Sphinx Areas



What is going on at Giza 2011?

Water Drilling Operations at the Sphinx Areas



What is going on at Giza 2011?

Water Drilling Operations at the Sphinx Areas



What is going on at Giza 2011?



What is going on at Giza 2011?




What is going on at Giza 2011?

Water Drilling Operations at the Sphinx Areas



What is going on at Giza 2011?

Water lines going to where?



Water Drilling Operations at the Sphinx Areas




What is going on at Giza 2011?

April 2011 Water Operations (Left)



....In the month (August 2011) the same areas are being “re-excavated”


The big question remains...WHY?



Answers to : Some old ideas about: What is happening at: The Pyramids



Valery Uvarov ...“The Pyramids”



In this ‘book’ referenced above his presentation revealed that the pyramids may have had great power in the past ...and were perhaps used to:


- **1.** Convey energy flow (information) over a long distance
- 2.** Restore an organisms bio-energy rhythms by synchronizing them with flows of energy emerging from the depths of the Earth
- 3.** Established planet wide communication system used to ‘stimulate’ the development of the mind
- 4.** Built as structures in which they would be able to hear the ‘voice of gods’ and communicate with them
- 5.** Function as contact with the gods
- 6.** Improve the energy qualities of environment
- 7.** To evolve the human ‘minds’ and ‘supernatural’ abilities

**According to other sources ,
i.e. the former professor at the University
of Calgary, Carmen Boulter, writes:**

- **1.** The Great Pyramid served as an energy generator, based on the materials it was constructed out of, and its location on intersecting 'ley' lines.
- **2.** The ancient Egyptians may have had energy devices that used telluric or Earth currents.
- **3.** Further, the Great Pyramid might have harnessed and stored power created by the interaction of sunlight on water moving through zigzag passageways, to build a charge with crystalline matrices.

Other type 'evidence' further reveals
the possibility that the ancient
Egyptians may have worked with
sound, light, and magnetism
.....knowing that 'flowing' energy was
enhanced by the shape and structure
of the pyramids,
....which also had water tables
underneath them so noted by various
scientific reports today.

*Ancient Egyptian pottery design gives such evidence as in the picture details of ...
4 Pyramids at Giza with Energy connection coming from the underground fault lines.*



There is now new evidence from 'fault line' area discovery area possibilities being uncovered by the Egyptians today!



An overlay of the geological fault line upon the Giza Plateau as shown above indicates the presence of possible underground fissures and openings that could allow for access to the underground in this area.

Water Drilling Operations at the Sphinx Areas

- Certain 'events' occurring at the Giza Plateau in Egypt must now be looked upon very closely.
- What is happening exactly is still closely guarded by the Egyptian authorities.
- It would only be pure speculation about what to say relating to this subject

“You” be the judge with your own eyes by understanding the information already presented in earlier portions in this article.

I will throw in one statement as to what the Egyptians are saying.

- The removal of underground water at the Giza Plateau is strictly for the 'preservation' of tombs and the Sphinx.

•

My response to it is that I have been down inside the Tomb of Osiris, which has been reported in 1999 to be pumped dry enough to do research and examination by many officially approved Egyptian projects. After all these years of installation of pumps, and water wells, in numerous places around the giza plateau site, it amazes me to no end to say to you that the water is higher now in the Tomb of Osiris than in 1999!

- ***The most fascinating thing is the recent discovery of mud brick that covers the ancient (older) stone blocks below the higher mud surface area as shown for example in this picture:***



- ***Yet, this very stone wall is not visible now when you go back to the same location.***

- ***The question as to why ...***

and what is really happening in these very same spots is making history.

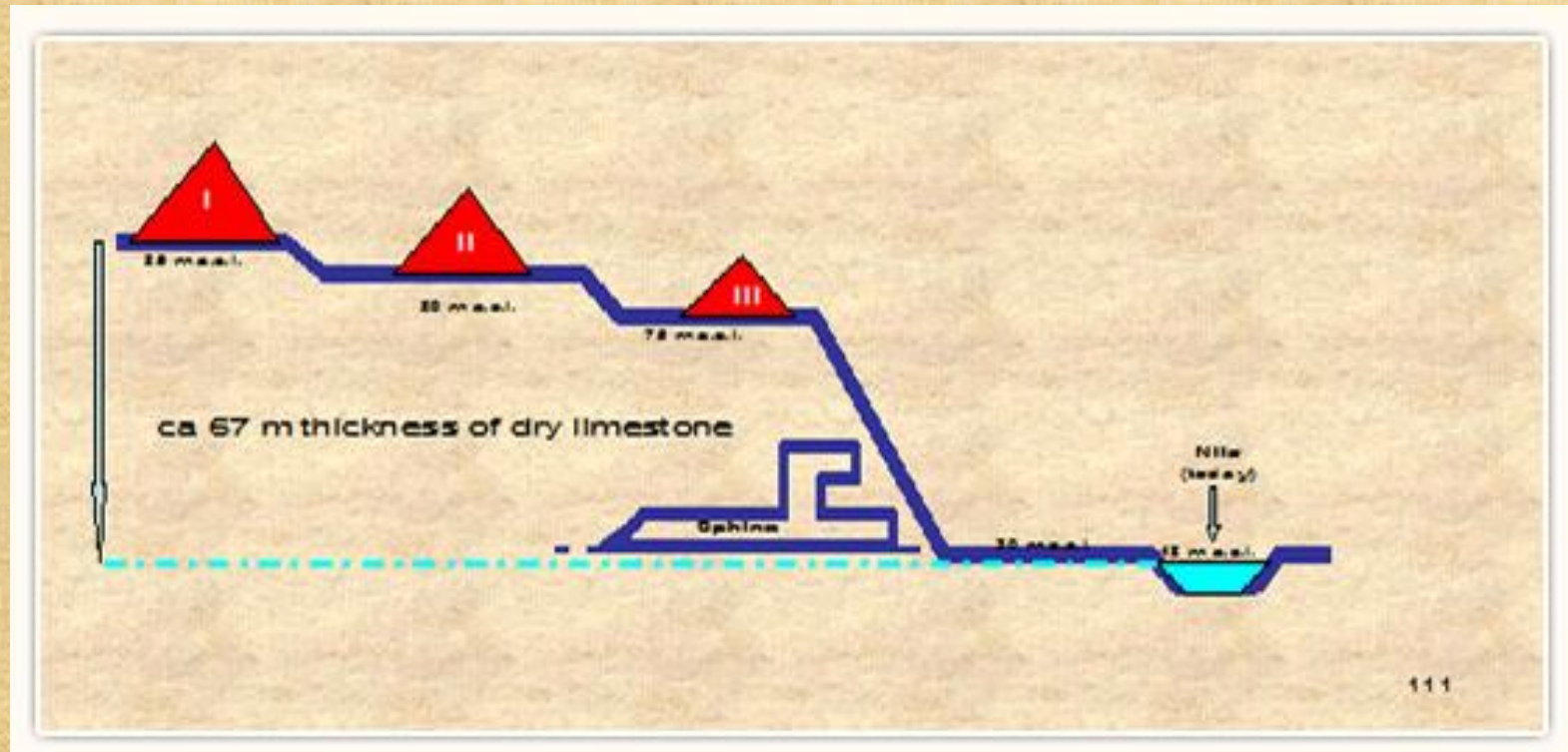
- ***New discoveries were being made almost daily until the Egyptian 'Revolution' stopped work at most sites in Egypt.***

- ***However, the point is:***

...it must be noted that the water drilling operation never stopped...

but proceeded more quickly!

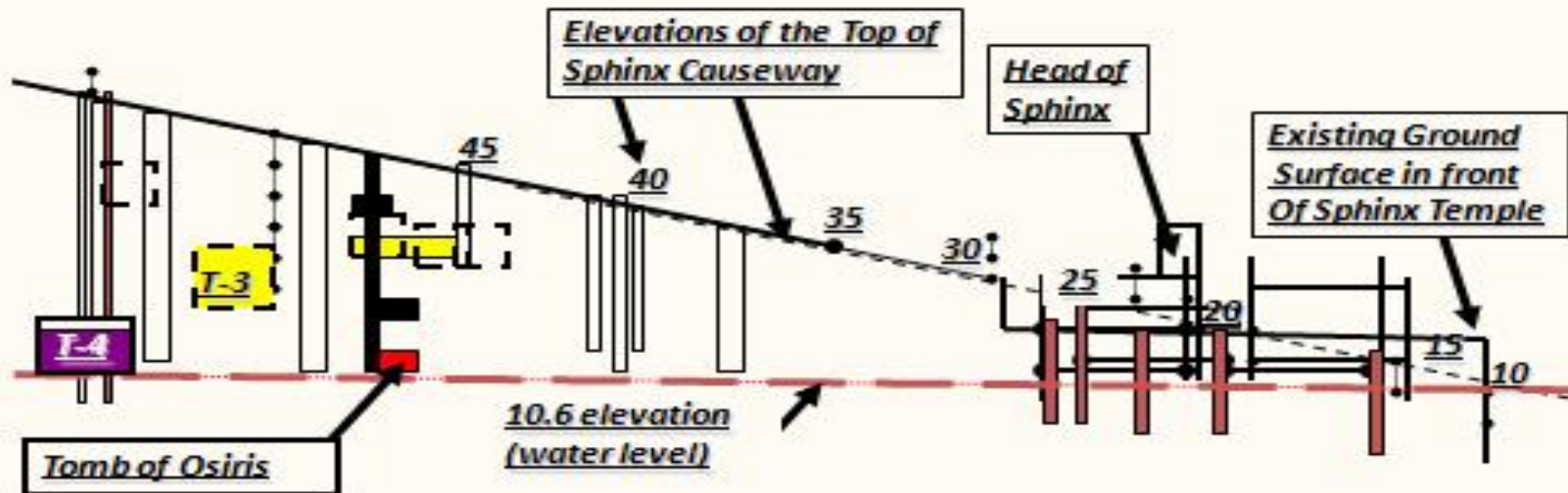
The water level inside the tomb of Osiris is directly related to the water under the sphinx as shown in the diagram below



Engineering 'Survey' ground level.

Elevation at 10.6 (underground water level) at the Sphinx

DISCLOSURE OF THE “WATER” ISSUES AND FACTS ABOUT THE GIZA PLATEAU





Water Level of the Osiris Tomb Area

Water Height inside the 3rd Level of Osiris 1997 AND Today



INTERIOR VIEW SHOWING 3RD
LEVEL TUNNEL....TOMB OF OSIRIS



Interestingly enough other private operations still continue as reported by the article: [The Next Generation at Giza 2012](http://www.gizamap.com)
www.gizamap.com



Details of the 3rd level Osiris Tomb northwest tunnel that appears to lead to the exact spot location of a 2006 GPR scan of the Sphinx Causeway.

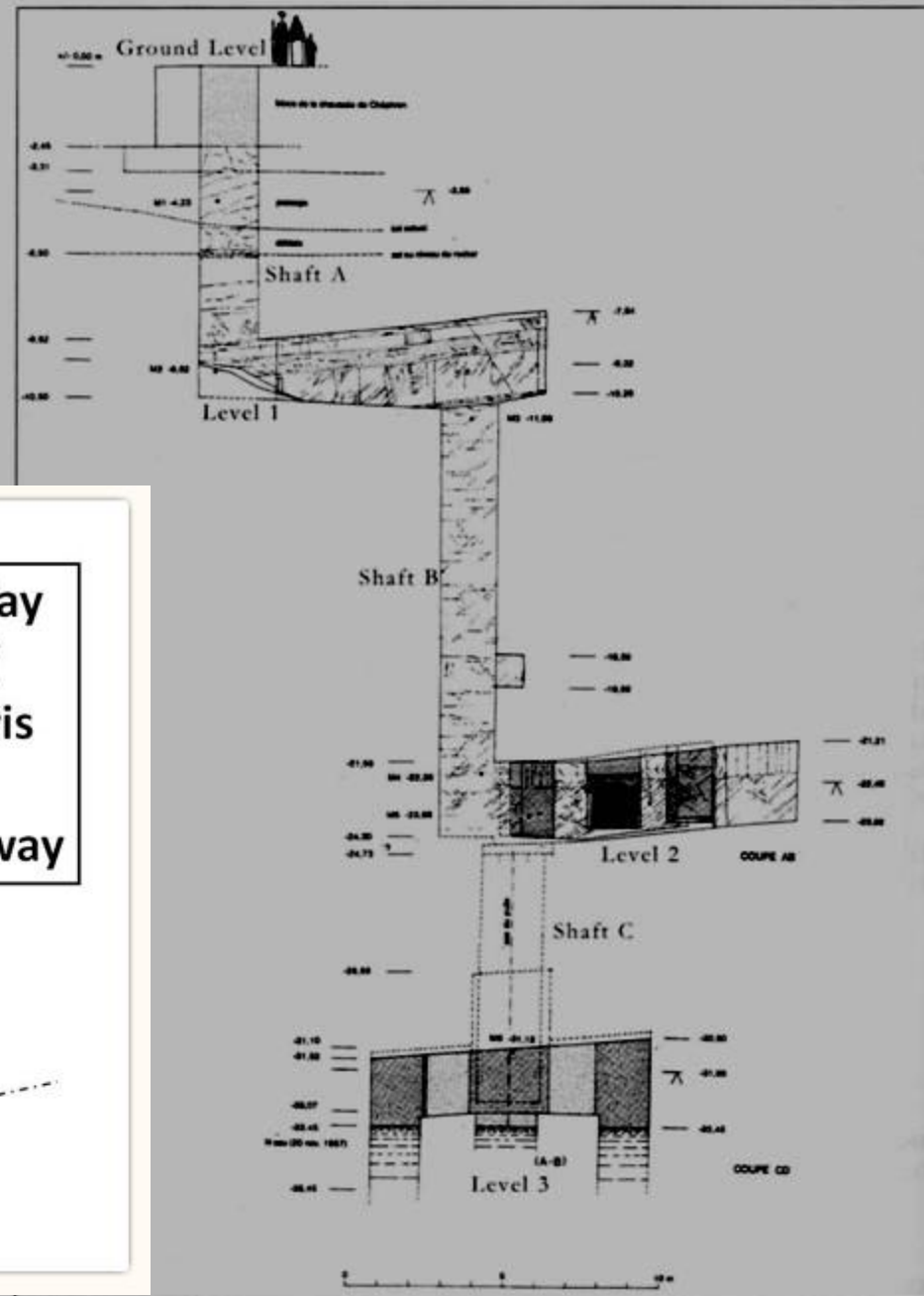
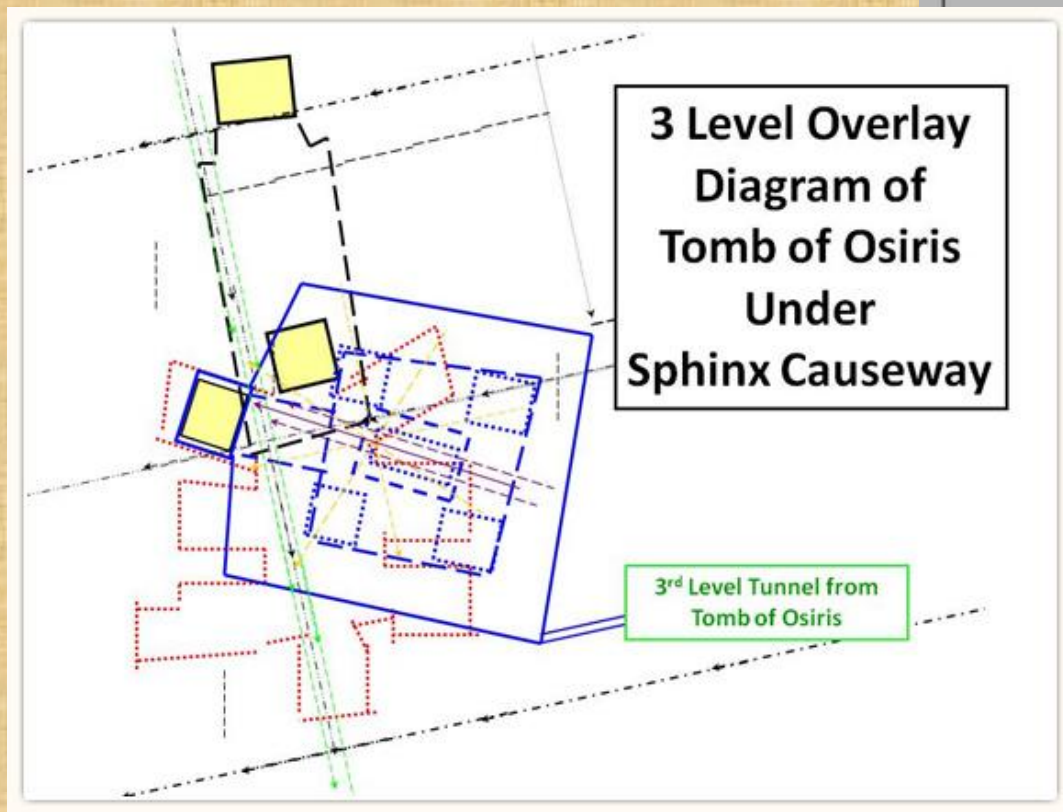
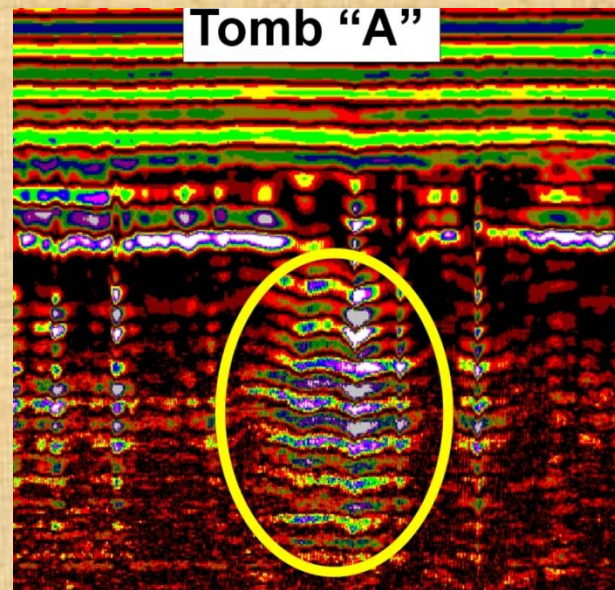
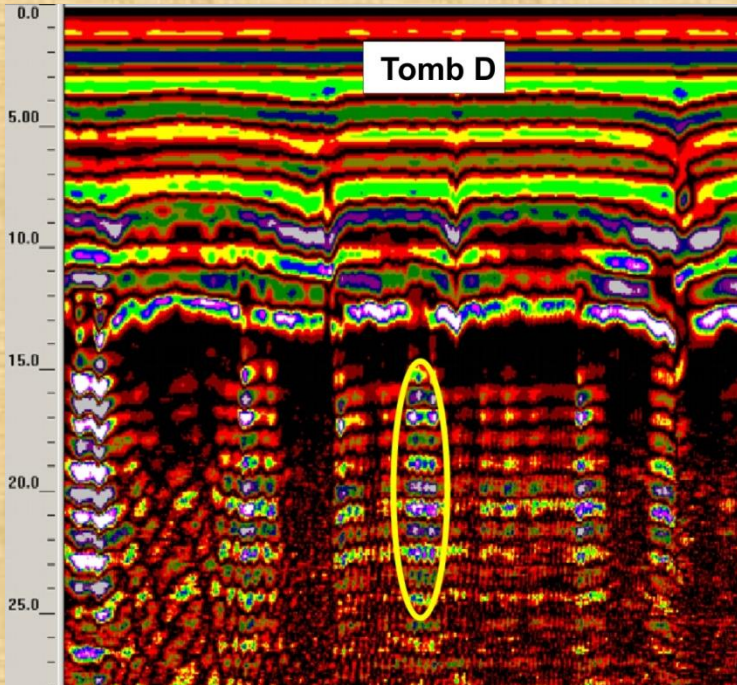
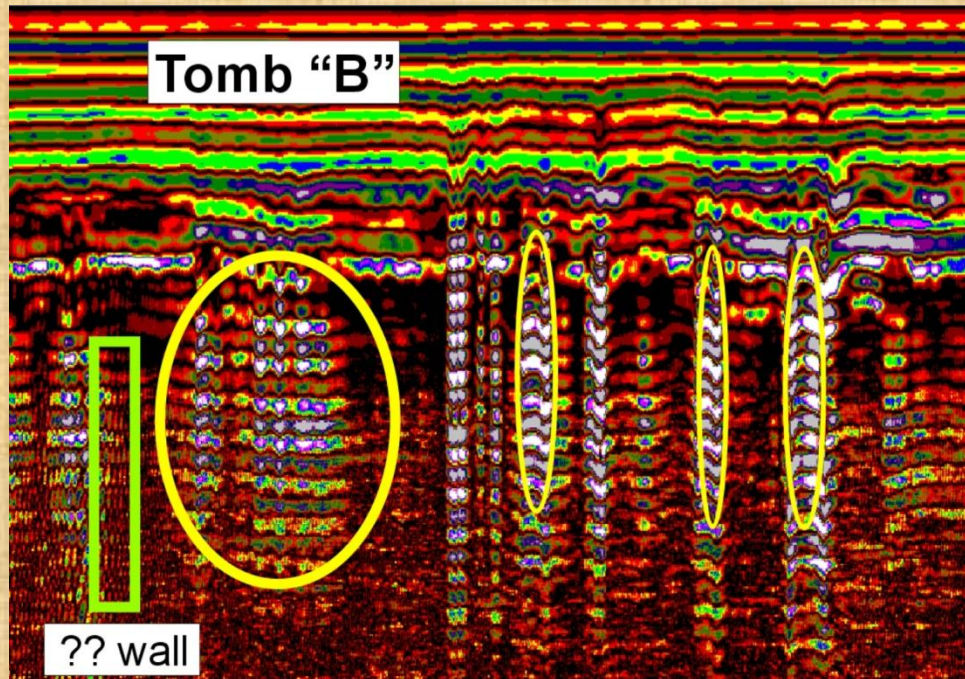



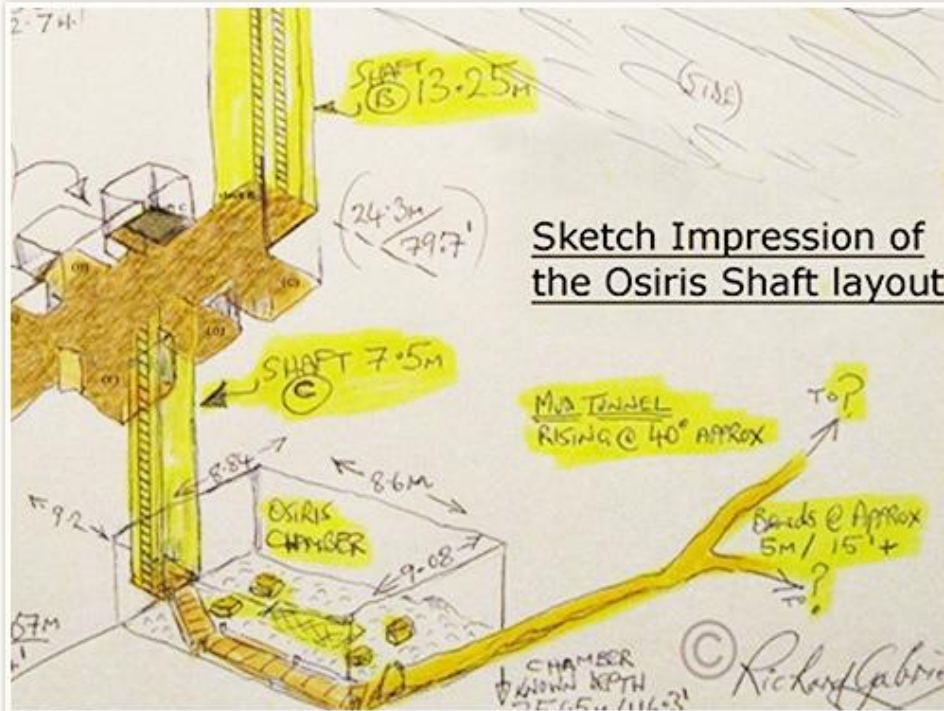
Fig. 2: Section of the tomb.



GPR PROFILES
SPHINX
CAUSEWAY



More Secrets and Questions from within the Osiris Shaft



Slide # 42

Picture Source: <http://www.richardgabriel.info/OSIRIS.html>

For more information relating to this article refer to the following posted website article: <http://www.richardgabriel.info/OSIRIS.html>

LOOKING AT WHAT IS REALLY BELOW THE GROUND AT THE GIZA PLATEAU



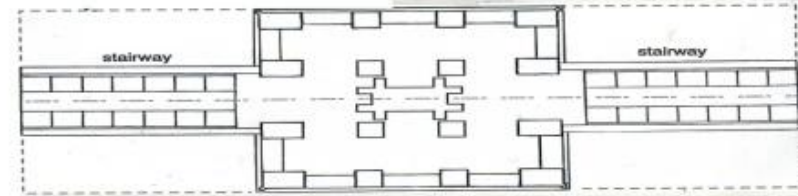


Official
Egyptian
Government
tomb map



Location of the Entrance
Shaft of Osiris on
Causeway

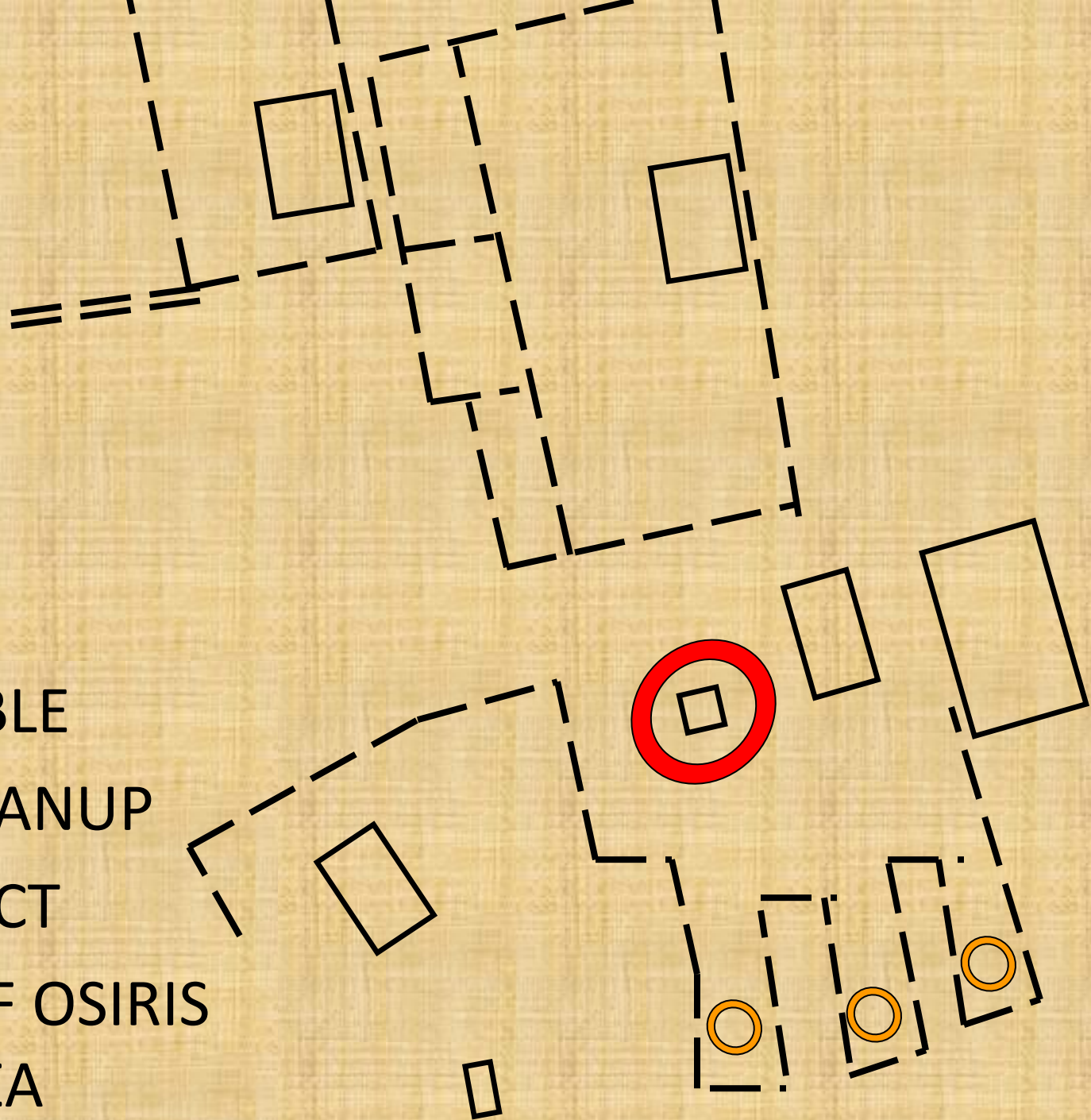
Tomb Location Map of a
possible entrance to
"" Underground
..... Temple Site""



Official Egyptian Government
tomb map shows deleted area on
tomb map as shown in this detail
map.

No official explanation is given for
this deleted area.

POSSIBLE
NEW CLEANUP
PROJECT
AT TOMB OF OSIRIS
AREA



Pharaoh Statue Unearthed In Egypt



- **CAIRO** — Archaeologists unearthed one of the largest statues found to date of a powerful ancient Egyptian pharaoh at his mortuary temple in the southern city of Luxor. The 13 meter (42 foot) tall statue of Amenhotep III was one of a pair that flanked the northern entrance to the grand funerary temple on the west bank of the Nile that is currently the focus of a major excavation.

Other areas behind the Sphinx Area reveal new shafts being discovered daily....

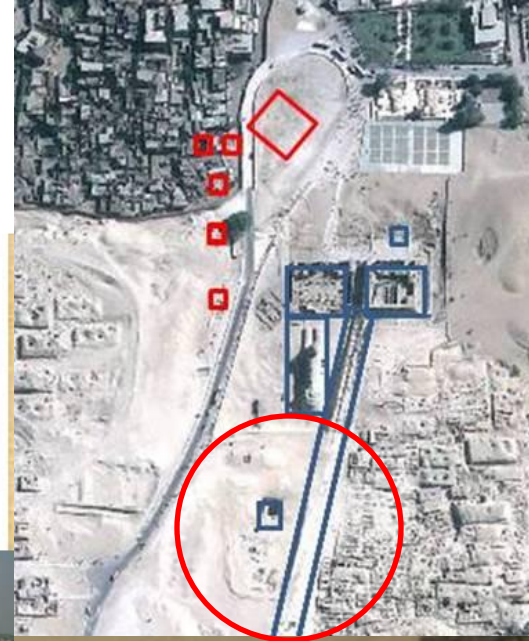
Work excavation since 2001 continues behind the Sphinx



New discoveries
location behind the
Sphinx



2006 GPR Scan
Location
Verified May 2011



What is going
on at Giza 2011?

New discoveries
location behind the
Sphinx north of the
Causeway

Sphinx

**New Excavation
Area**

Causeway

What is going on at Giza 2011?

Sphinx

**New Excavation
Area**

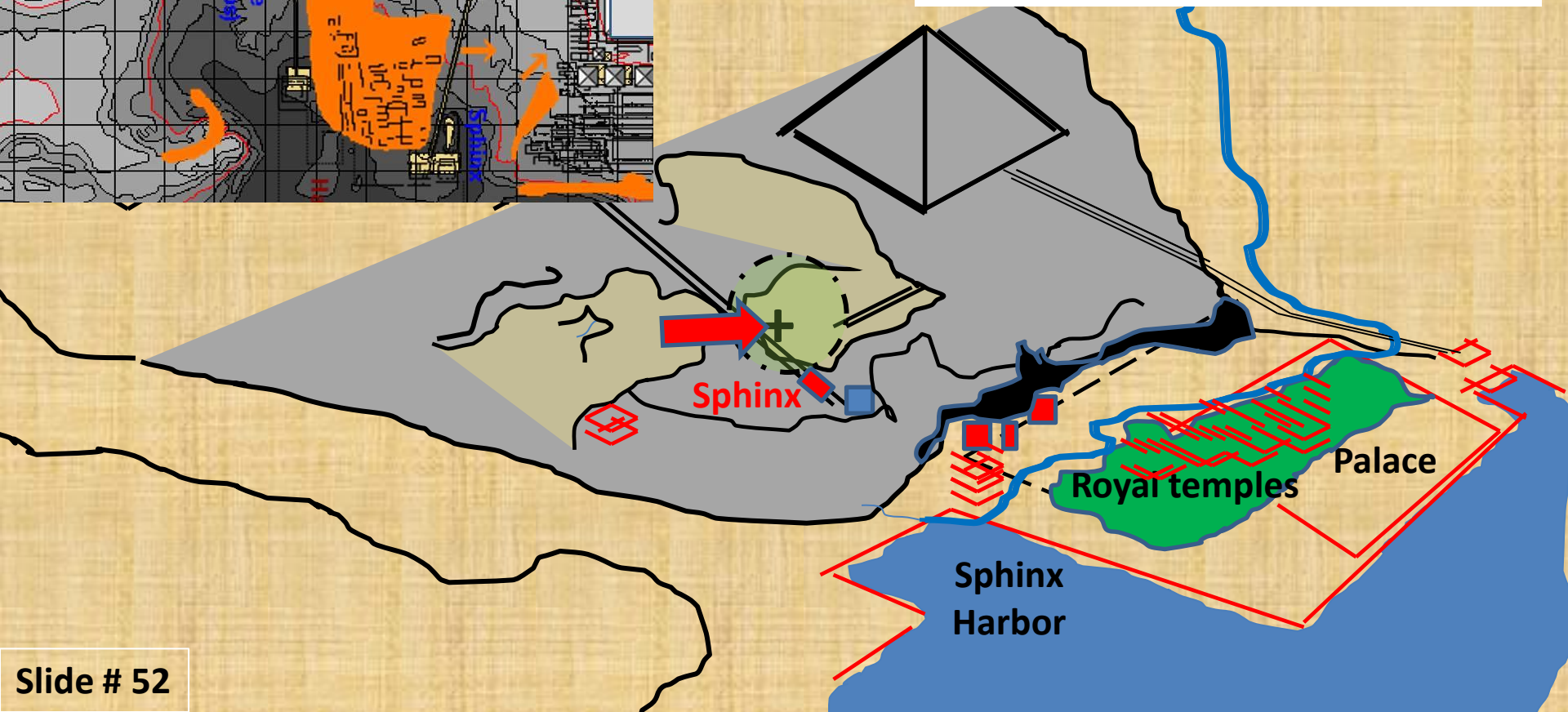
Causeway

New discoveries
location behind the
Sphinx north of the
Causeway

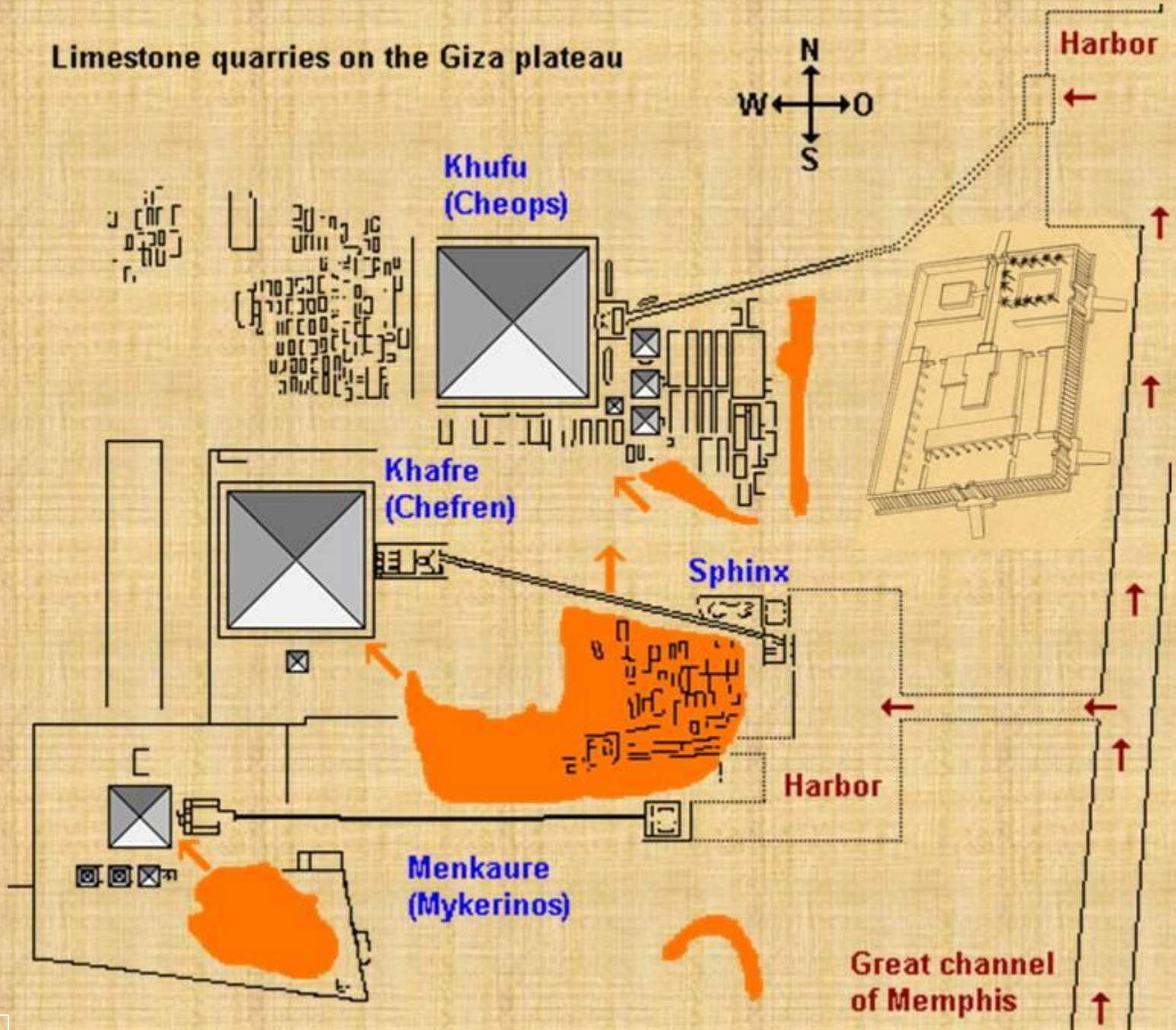
What is going on at Giza 2011?



➔ Pharaoh Statue Unearthed at Giza?



Limestone quarries on the Giza plateau



NEW DISCOVERY CAVE CLEANUP AREA GIZA PLATEAU, EGYPT





Inside the cave clean up area are more shafts.....

More entrances to be discovered and more sand to be removed...



WHAT IS HAPPENING AT GIZA 2011

New piles of limestone blocks at the cave clean up area.....




New excavations at another new site yet to be uncovered.....





Accessing underground...
..Egyptian "Excavations"






Evidence from underground...
..Egyptian "Excavations"



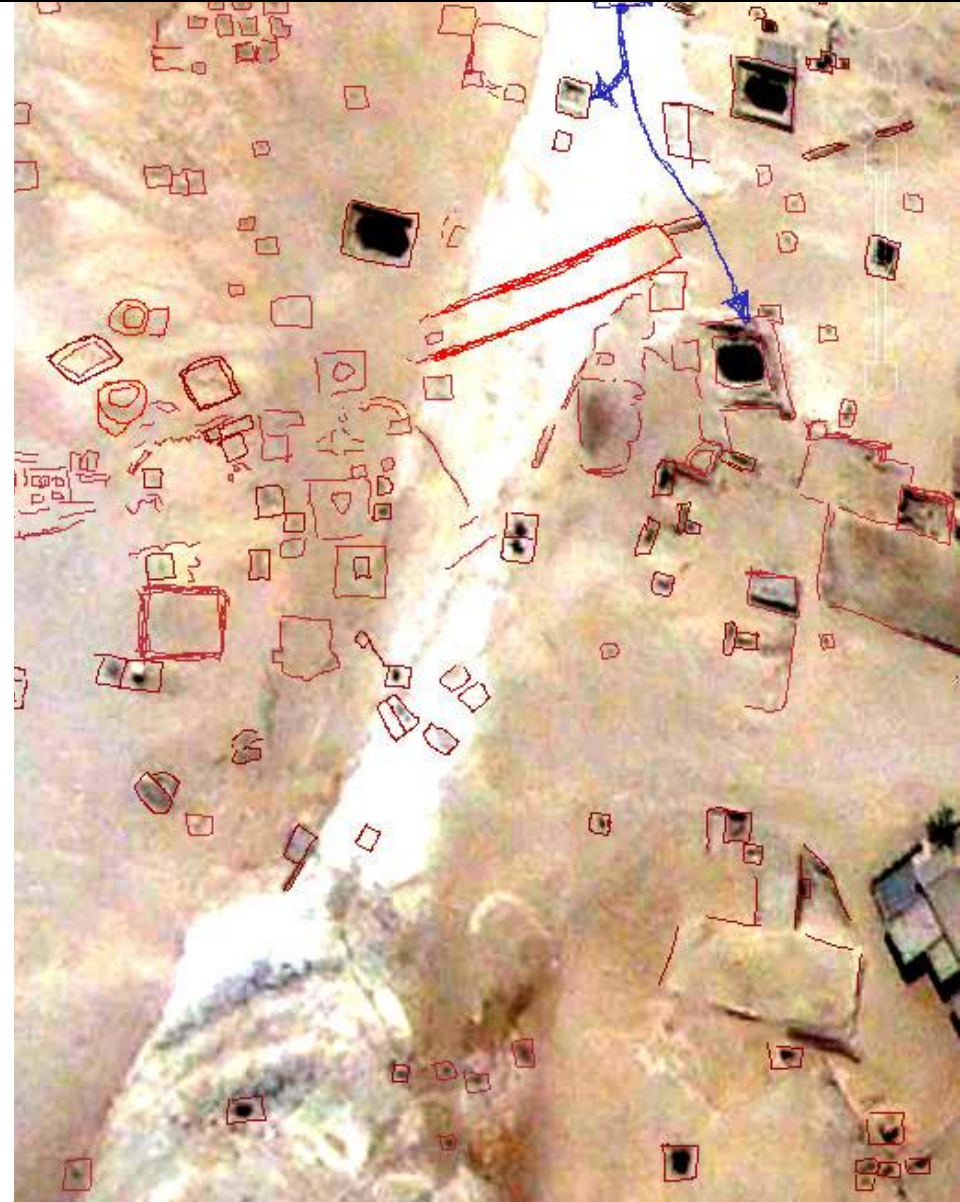


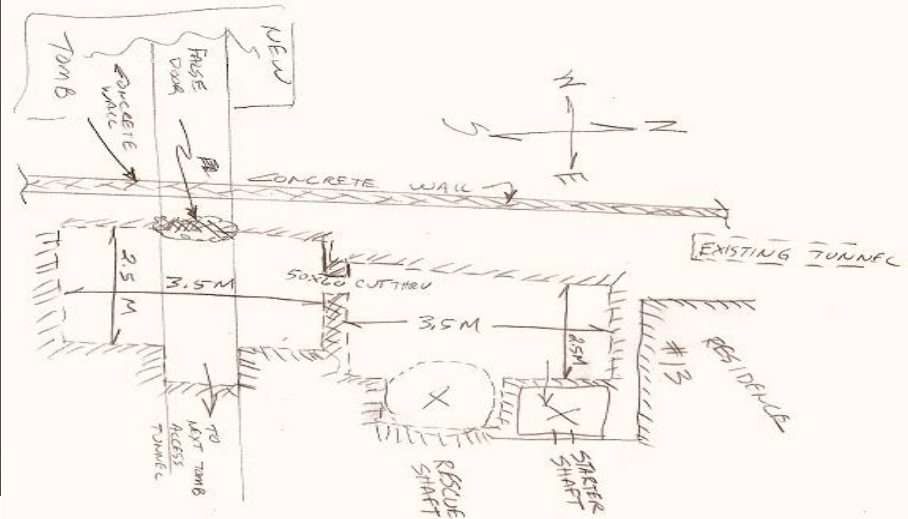
Giza Village

Nazlet el-Samman "Excavation" Location
(Per Authorized Egyptian Release to News Media)



LOOKING AT WHAT IS REALLY BELOW THE GROUND AT THE GIZA PLATEAU



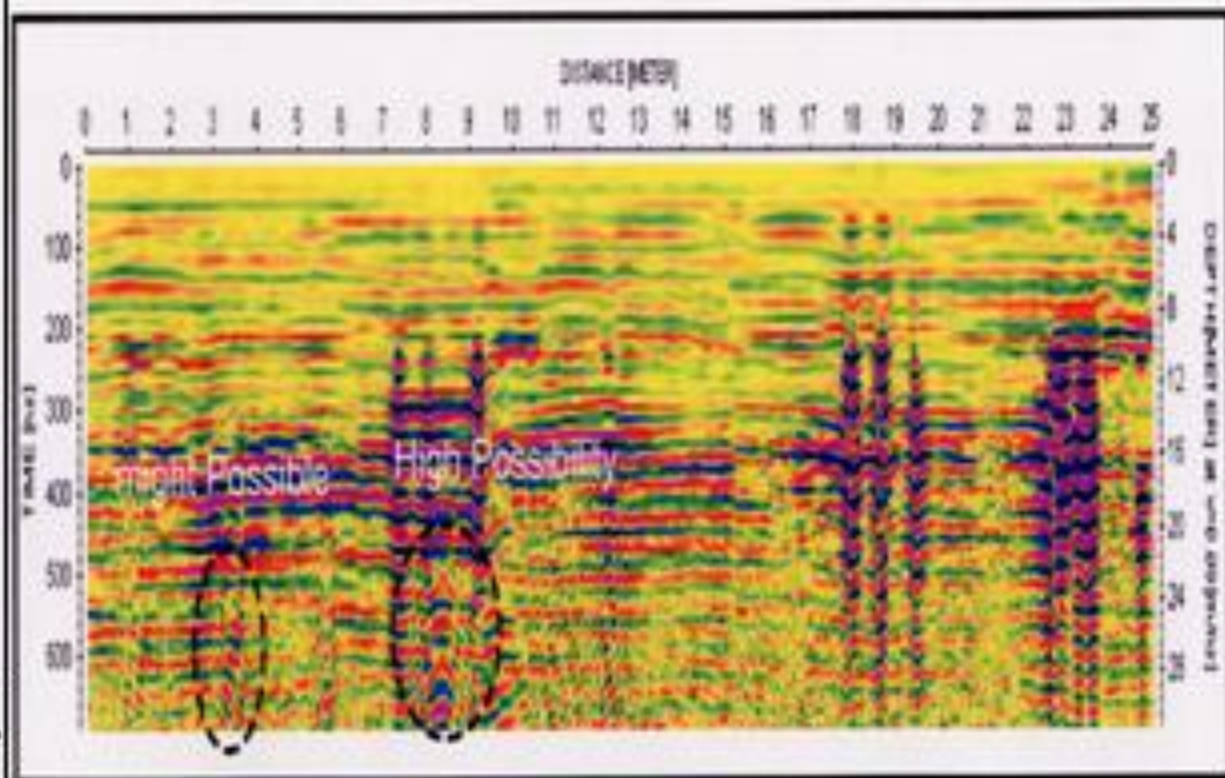
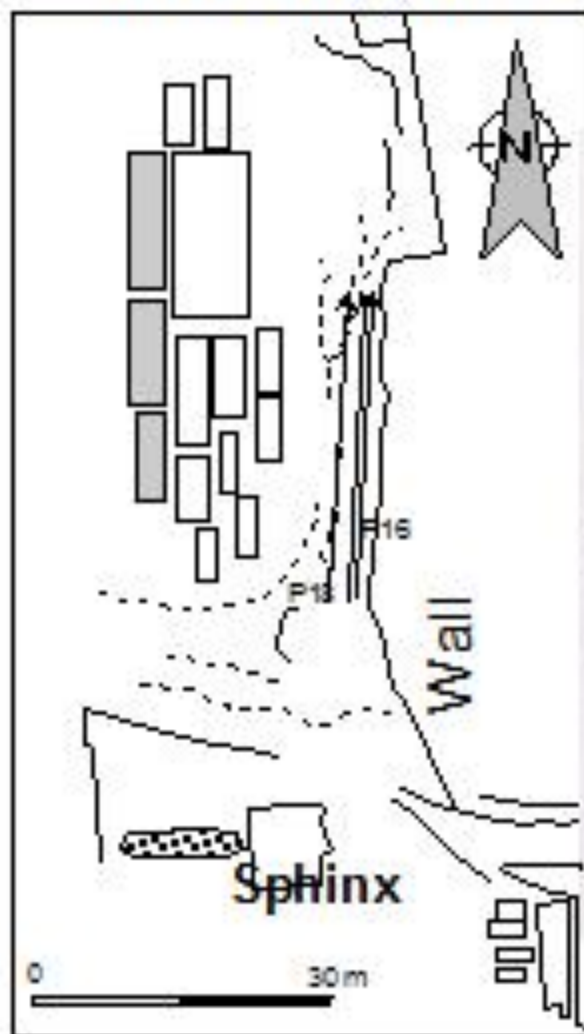


WHAT IS REALLY BEHIND THE WALL AT GIZA?



2006 GPR ANOMALY REPORT


UNDERGROUND ANOMALY AT AREA 9



ARTIST NOTE: 2006 'gpr' SKETCH SHOWN FOR
PROJECT CLARITY ONLY

Example of Area 9

ARTIST NOTE: 2006 'gpr' SKETCH SHOWN FOR PROJECT CLARITY ONLY



Made by: Abbas Mohamed Abbas



New
Business Plan
At The
Giza Plateau,
Egypt

Dr. Hawass will surprise the world soon!!!

I don't know much about this yet, but attending Dr. Hawass his lecture on June 12 in Cincinnati, I unwittingly witnessed Dr. Hawass talking with two business men about plans for the unveiling ancient caves in Giza. Hawass did not mention any of this in his lecture because he probably wants to surprise the world with this revelation and is preparing Egypt for something spectacular!

An aerial photograph of the Giza pyramid complex in Egypt. The Great Pyramid of Giza is on the left, and the smaller pyramids are on the right. A black circle highlights a specific area in the lower right, containing a yellow dot. A white text box is overlaid on the left side of the image.

CLOSE UP LOOK
AT THE CLEAN
UP AREA




ARCHEOLOGICAL Plans of ancient Egypt

Slide # 67

MAPPING THE GIZA PLATEAU

Location of the
Cave Area Cleanup
Project at the
Village of Nazlet
el-Samman
Giza, Egypt





**CLOSE UP
LOOK AT
THE GIZA CAVES**

Cleanup Process taking place near the site



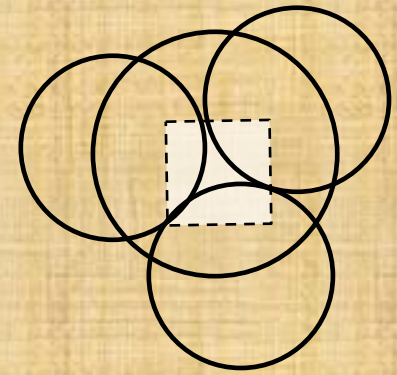
Pre-Cleanup Site
Conditions before
May 2011



GIZA CAVE AREA CLEANUP PROJECT IS OBSERVED AND COORDINATED BY THE “DIRECTOR” OF THE GIZA PLATEAU



Do You See What is Missing?



The
Missing
Security Camera

Copyright 2011 GEO-Matrix Group, USA

Using the
'little' machine?



SIZE MEANS
EVERYTHING.....

Power
Machines
at Work



Hand bucket
Method



BRINGING IN THE 'BIG' GUY TO DO THE WORK



GIZA CAVE AREA CLEANUP CONTINUES



CLEANUP AT THE CONCRETE WALL AREA GIZA PLATEAU, EGYPT

BEFORE CLEAN UP



CURRENT CLEAN UP – Week 1



**Ongoing excavation type cleanup
is currently underway at the Giza Plateau.
A major effort to create a more beautiful appearance
at the entrance way to the pyramids may be the simple
reason for new work in this area.**



Copyright 2011 GEO-Matrix Group, USA



Heavy construction equipment is removing portions of the old trash fill area next to the concrete wall just to the left of the cave area.

Copyright 2011 GEO-Matrix Group, USA

CLEAN UP AT THE GIZA PLATEAU



APRIL...2011



JULY...2011

**APRIL....
2011**



**CLEAN UP CREWS
AT WORK
AT THE CAVE AREA
GIZA PLATEAU, EGYPT**

Slide # 80



**APRIL....
2011**



**CLEAN UP
AT THE CAVE AREA
GIZA PLATEAU
EGYPT**



Slide # 81



**TRASH
REMOVAL
AT THE CAVE
AREA GIZA
PLATEAU
EGYPT
APRIL 2011**

Copyright 2011 GEO-Matrix Group, USA

NEW CAVES DISCOVERED

**MAY....
2011**



NEW CAVES DISCOVERED

**MAY....
2011**



Initial clean up work
reveals existing
underground caves in
the area



A CLOSER LOOK AT THE CAVES

**MAY....
2011**



**THE NEXT STEP AT
GIZA TO UNCOVER
ANCIENT TOMBS**

Before and After

**From April
to May....
2011**





**JULY....
2011**



FUTURE AREAS OF GIZA CAVE AREA CLEANUP

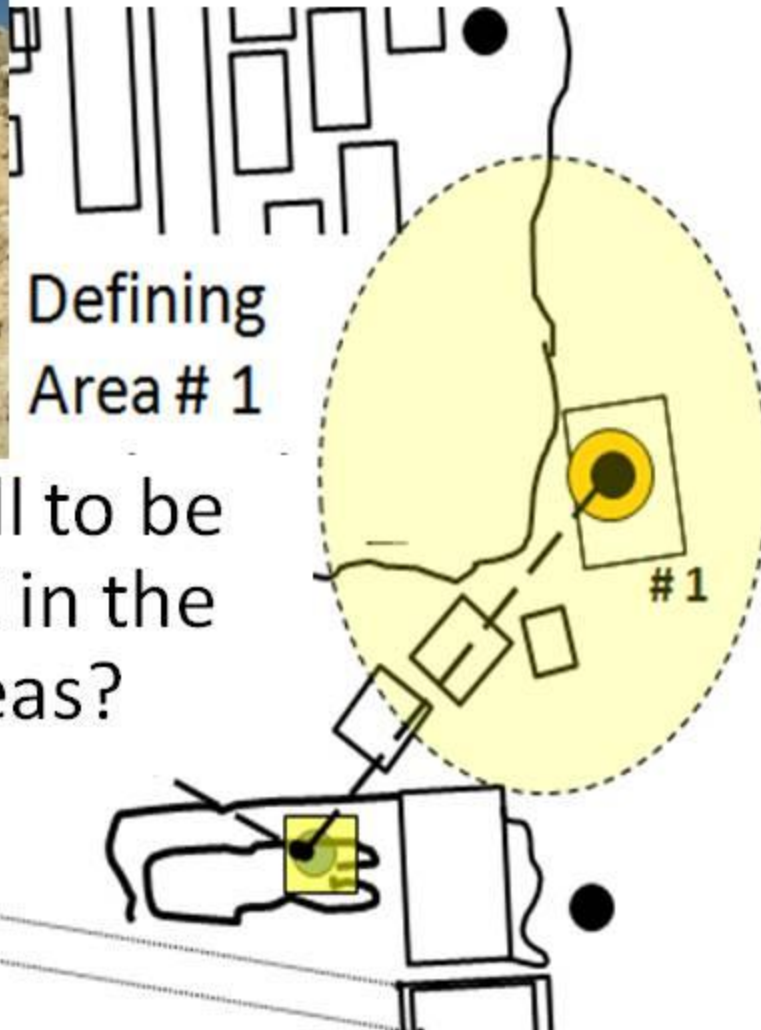






UNDERGROUND AREAS

OF THE GIZA PLATEAU OF KNOWN CAVES AND
TEMPLES.....YET TO BE EXPLORED

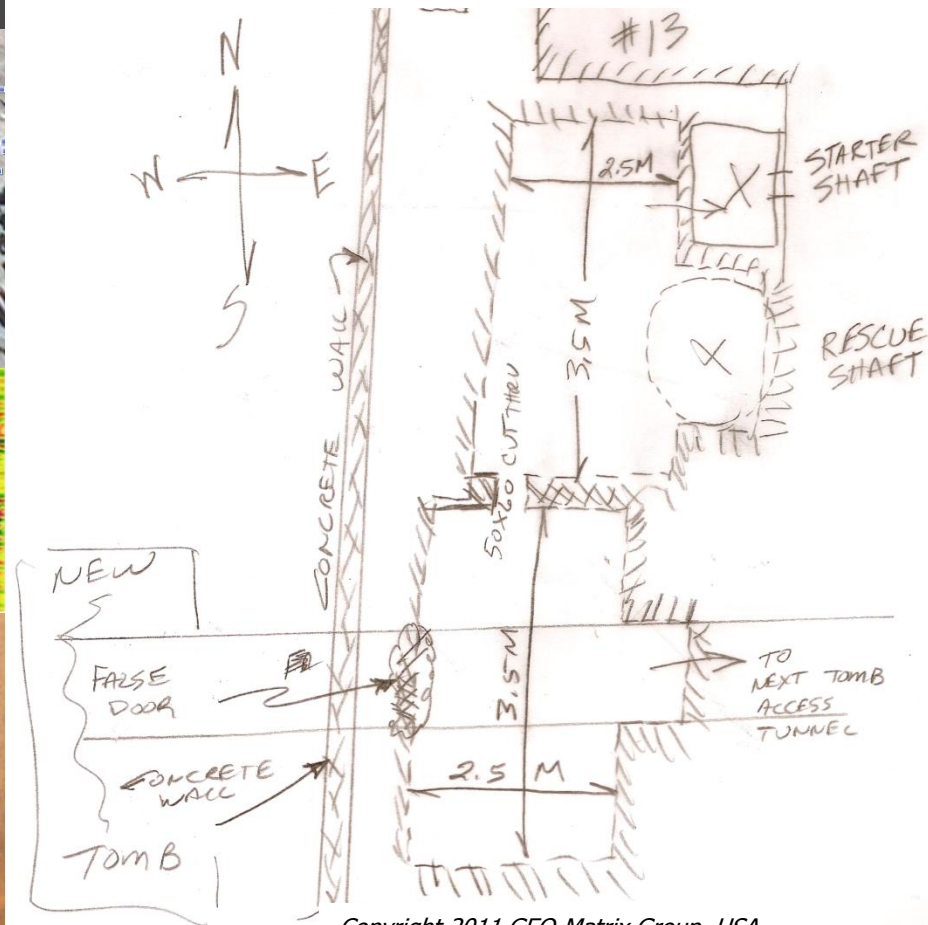
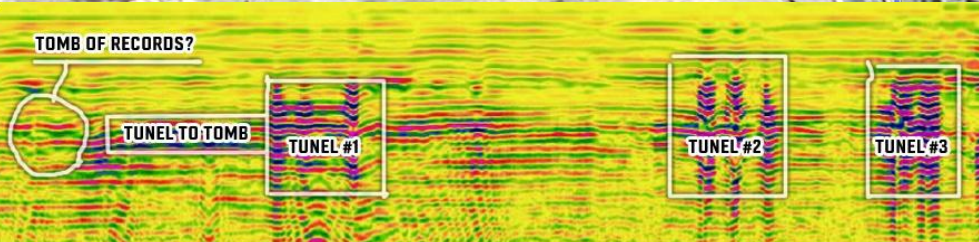


Defining
Area # 1

- What is still to be uncovered in the cave areas?



WHAT IS REALLY BEHIND THE WALL AT GIZA?



Slide # 92



“Seeking” Missing Temples

Discovered in 1935 and...
NEW “DRILLING AREA” today
to verify it??

What is Really Going On
At The Giza Plateau Today

Slide # 93

Copyright 2011 GEO-Matrix Group, USA

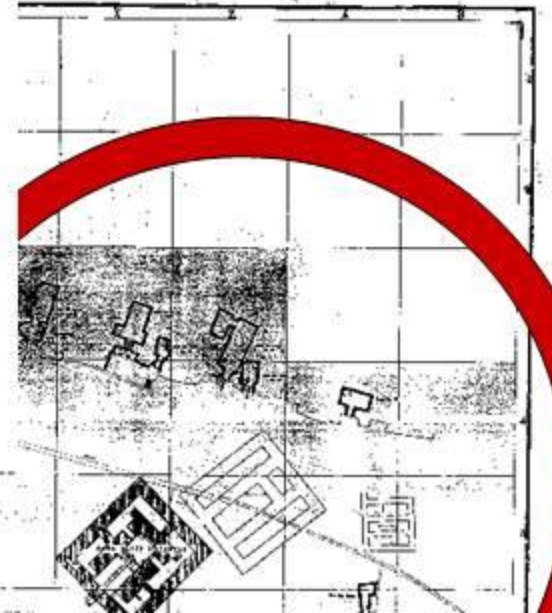



Photo Analysis Report #1



CAVE AREA DETAILS

Copyright 2011 GEO-Matrix Group, USA

Slide # 94



Is the red circled temple shown above the same as the stone area circled as shown left?

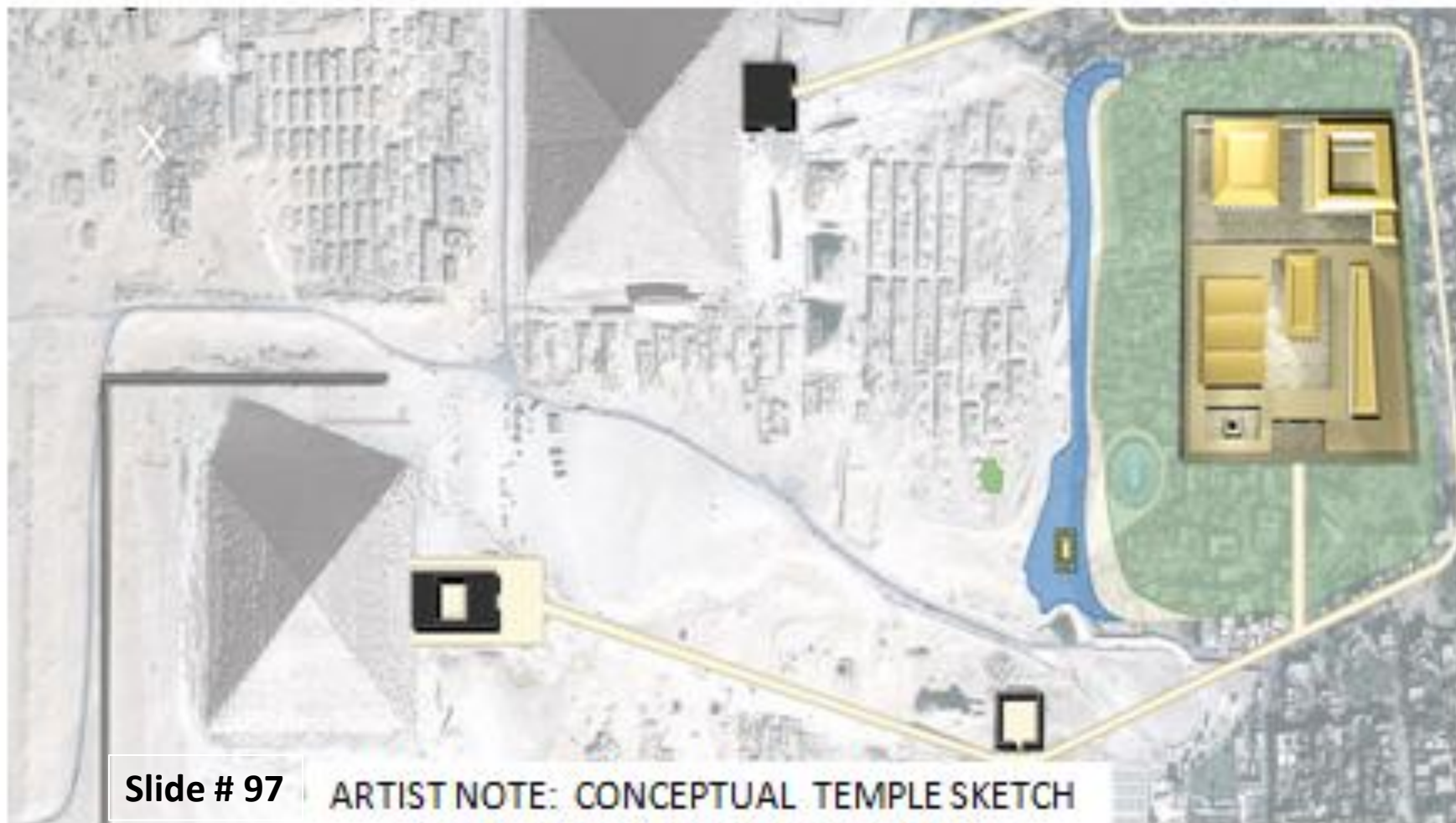
Slide # 95

INTRODUCTION TO THE KHUFU PROJECT



Slide # 96

The Khufu Temple/Tomb area referenced is believed to be part of a much larger ancient site thought to be the valley area Temple Complex of Pharaoh Khufu as shown below.




Slide # 97

**ARTIST NOTE: CONCEPTUAL TEMPLE SKETCH
SHOWN FOR PROJECT CLARITY ONLY**

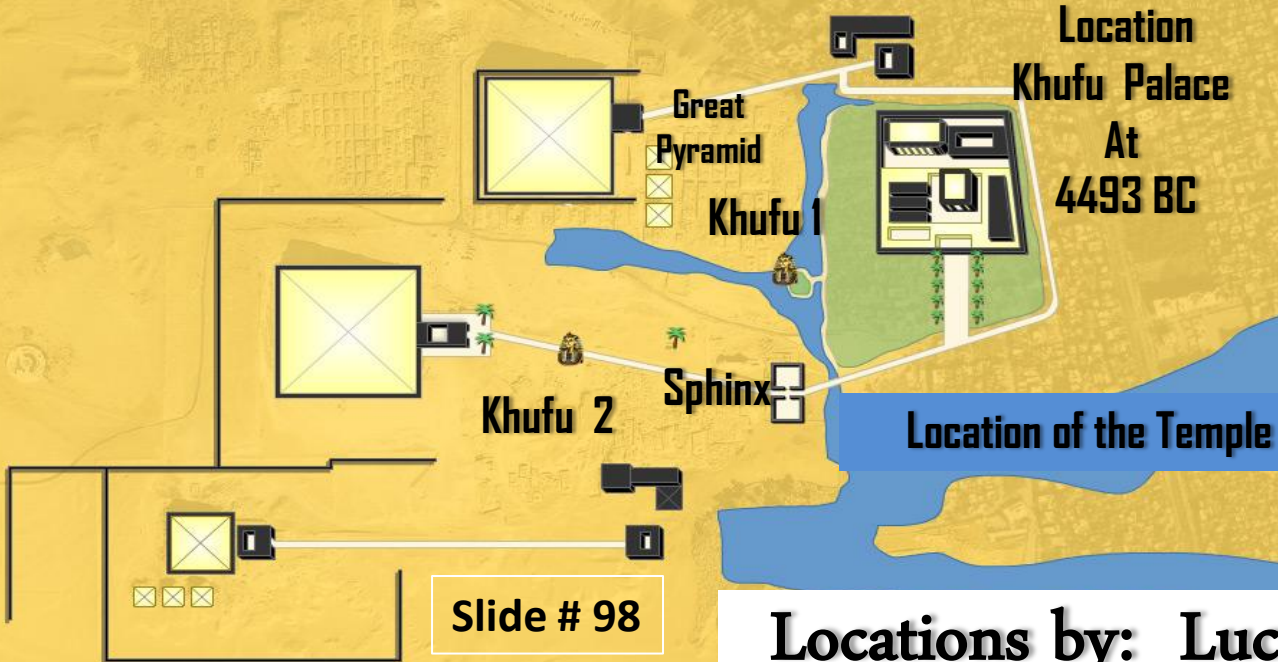
Great Pyramid

Khufu Temple

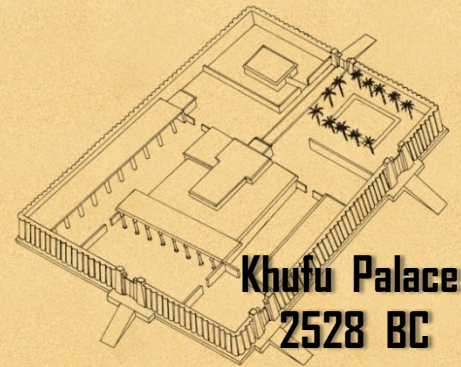
Over the Tomb



Khufu Palace
4493 BC



Location
Khufu Palace
At
4493 BC



Khufu Palace
2528 BC

Location of the Temple and the Tombs at Giza, Egypt

Slide # 98

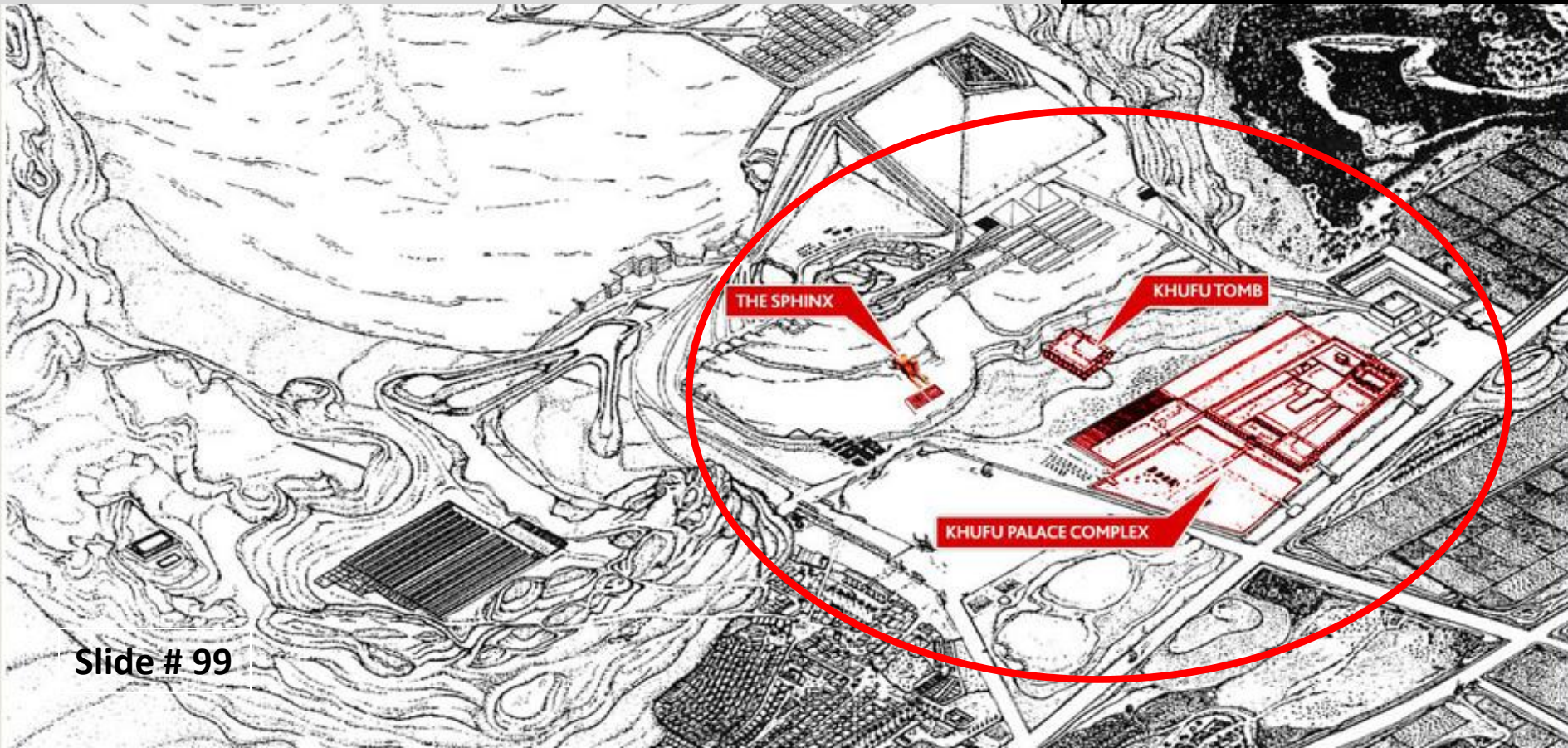
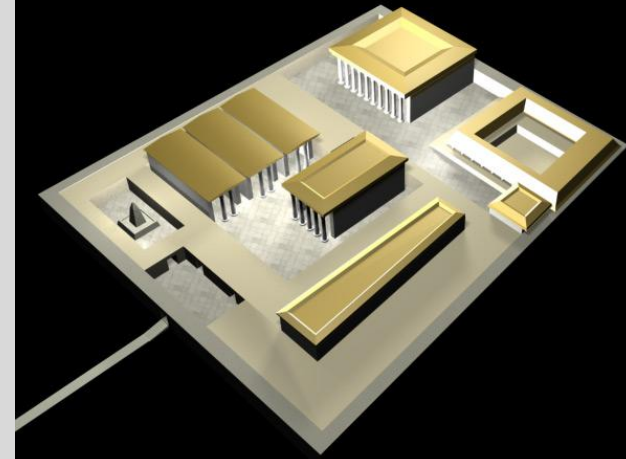
Locations by: **Lucyna Lobos Brown**

**Z.Hawass / Site Management at Giza Plateau /
Master plan for the Conservation of the Sites**

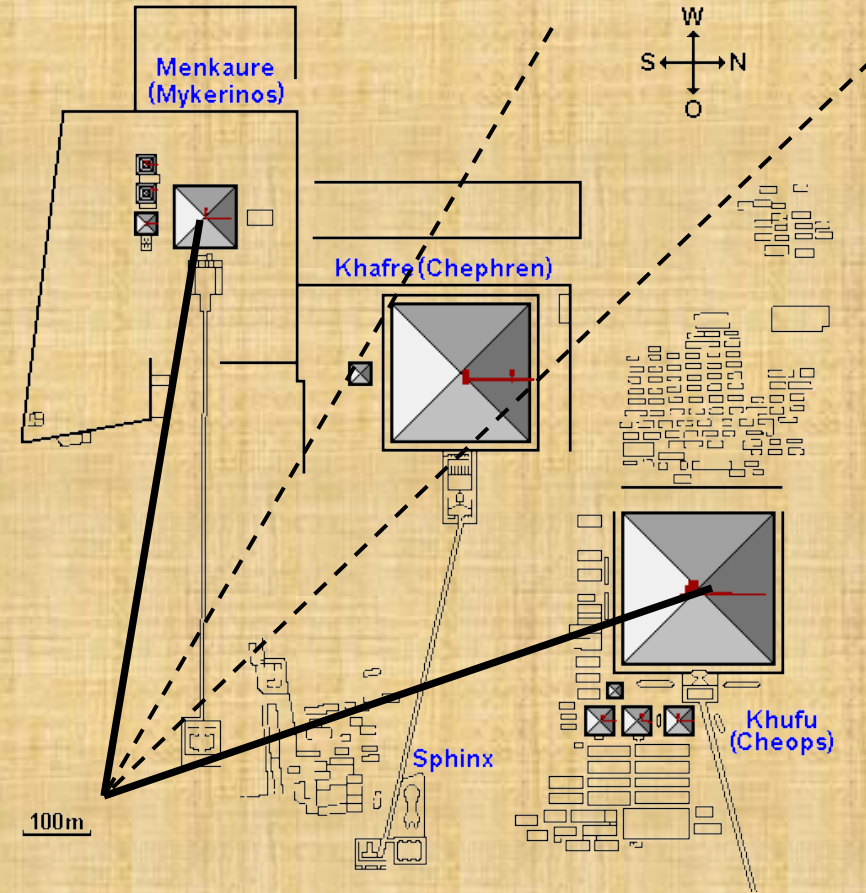
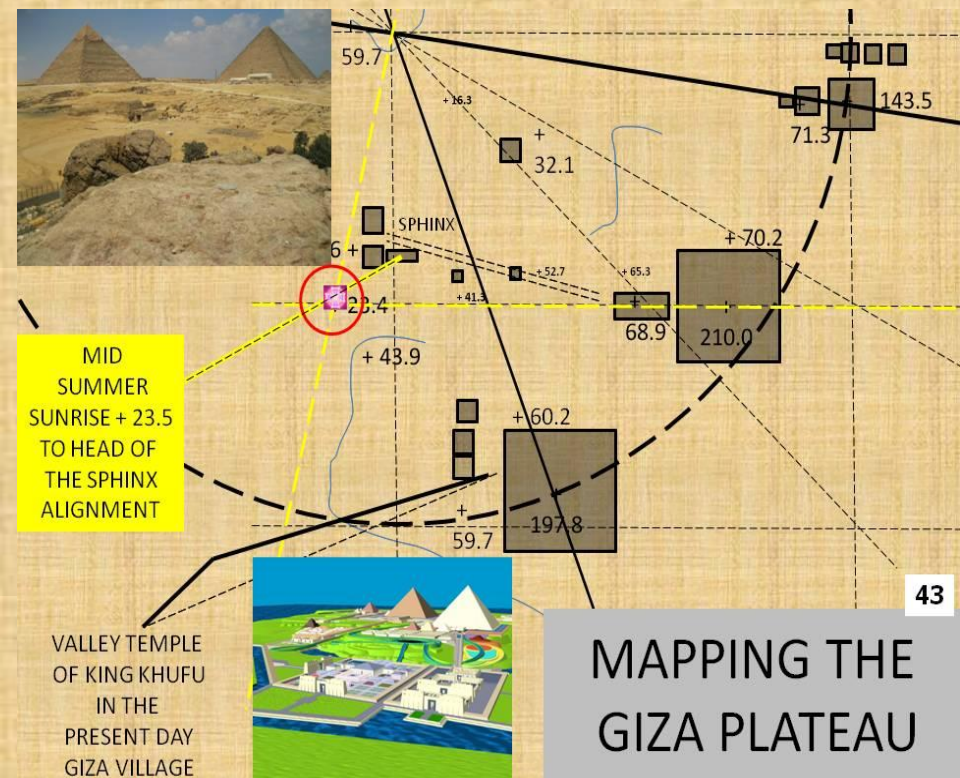
International Journal of Cultural Property 9, no 1 2000

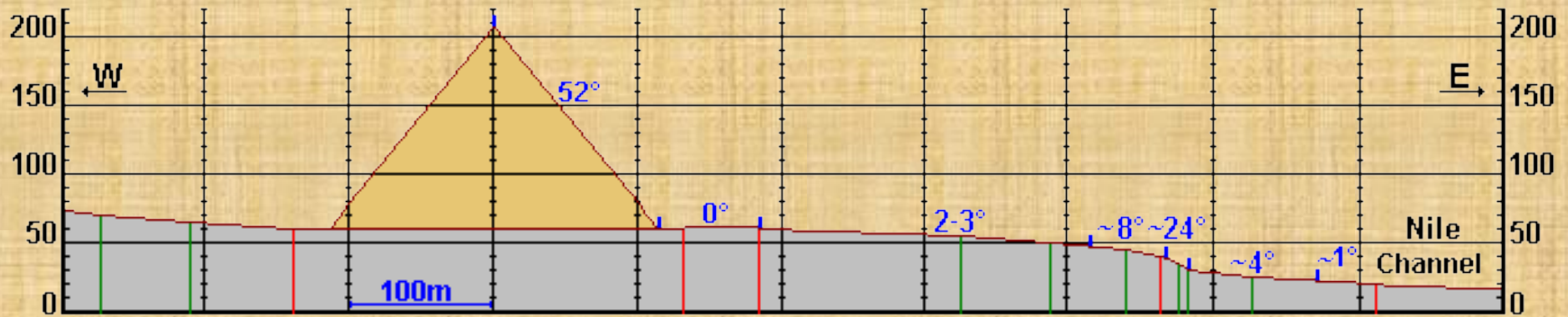
**Article: The Development of the Giza
Necropolis**

The Khufu Project ~ by Mark Lehner

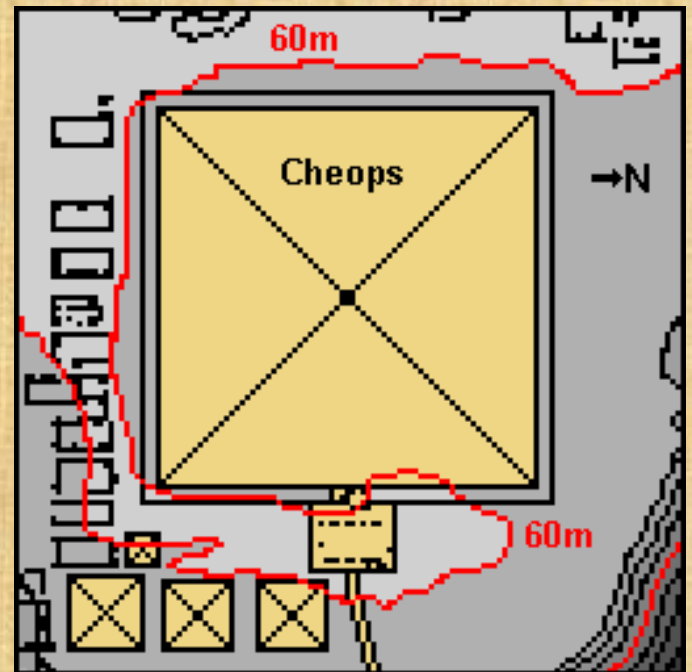
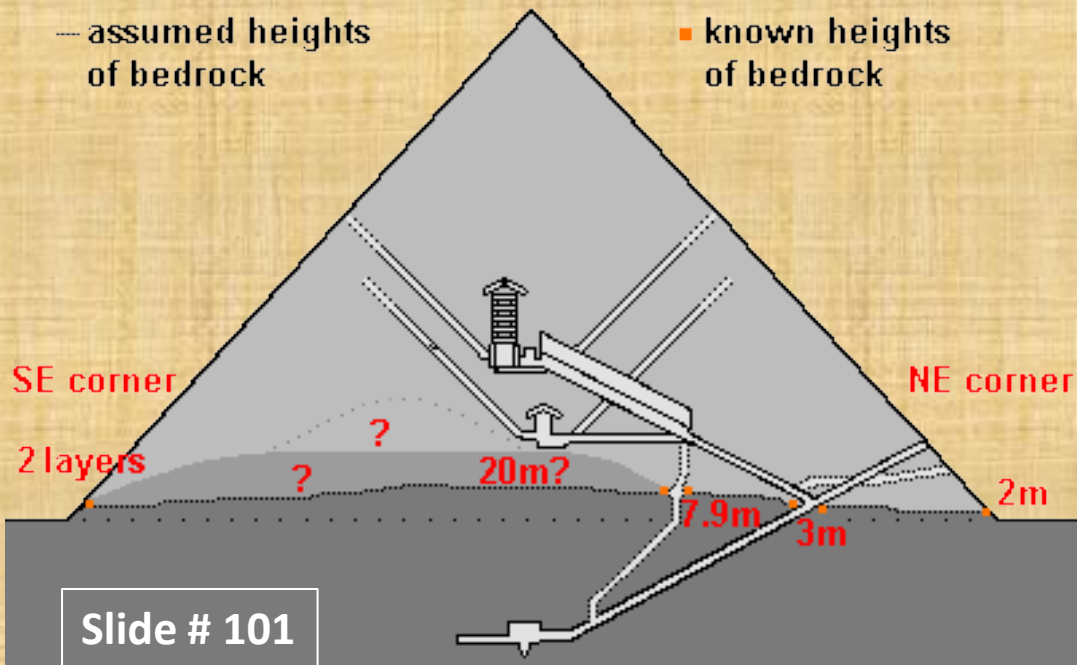


Engineering Site Plan of the Giza Plateau, Egypt

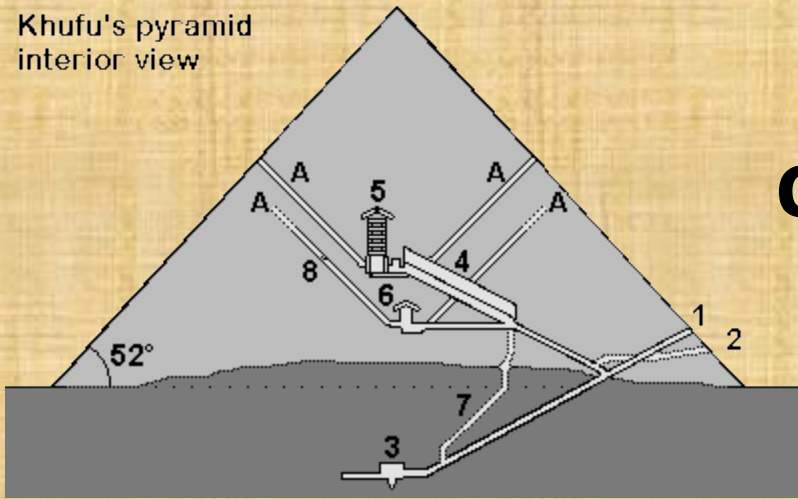




GROUND ELEVATION PROFILE OF GREAT PYRAMID

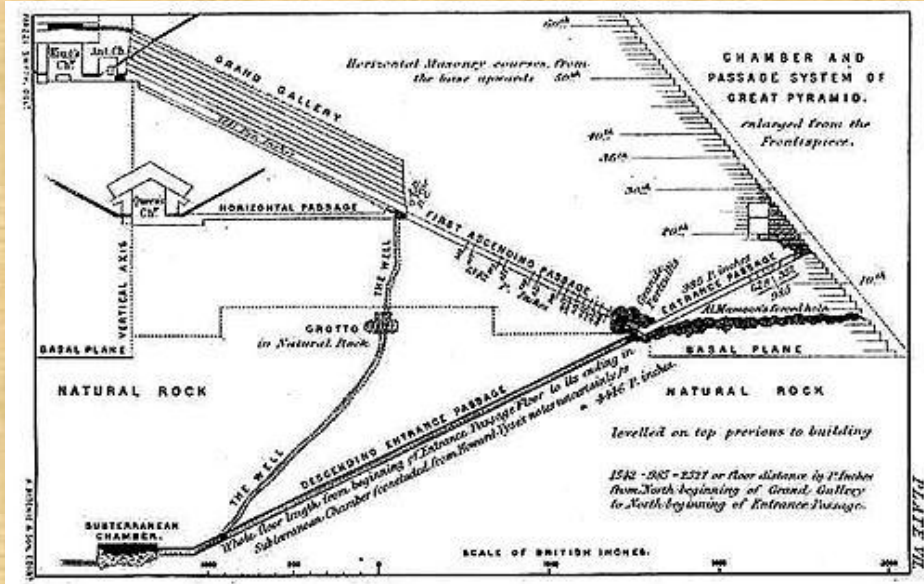


Khufu's pyramid
interior view

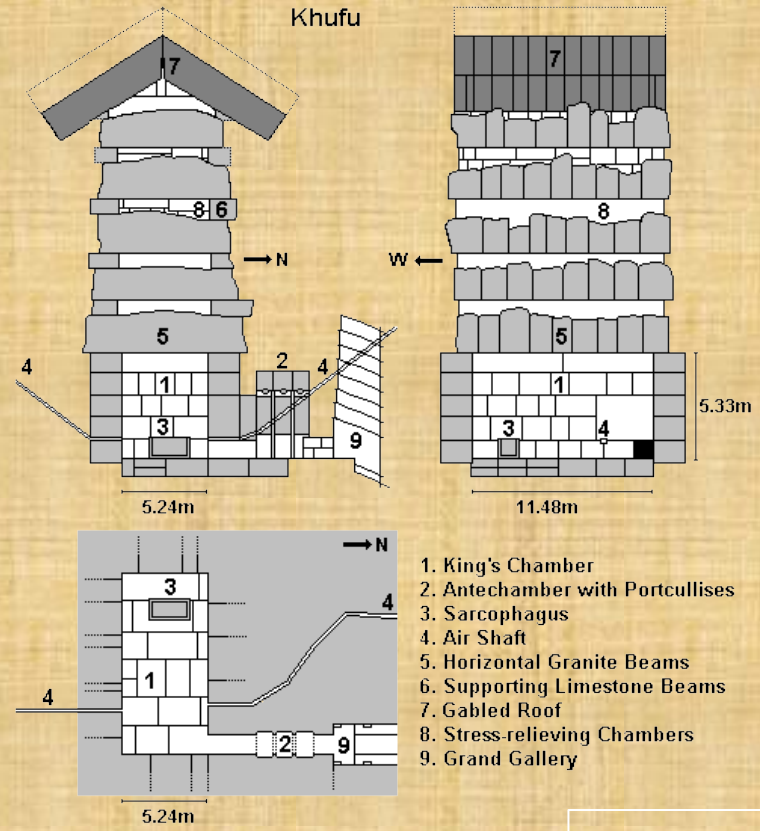


Inner Details of the Great Pyramid


Foundation Level of the Great Pyramid



Kings Chamber Details




Slide # 103



NEW PERSPECTIVES OF ALTERED TIME

*“...Our works do not pass away, as they seem to do;
they are the seeds sown in time of a harvest reaped in
eternity...”*

Beautiful words by St. Bernard:

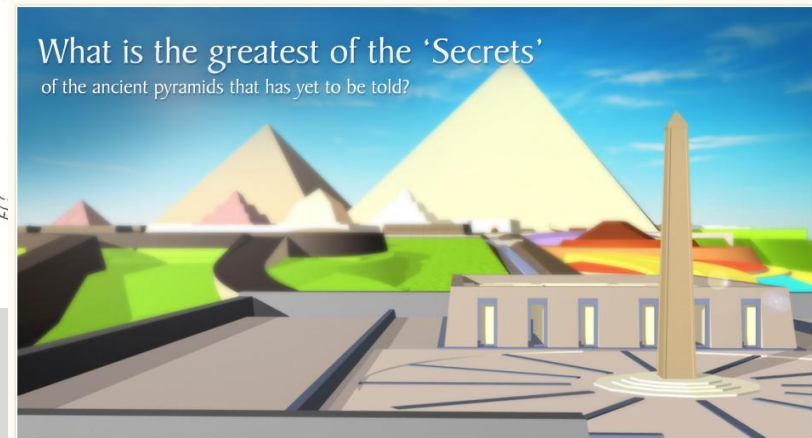
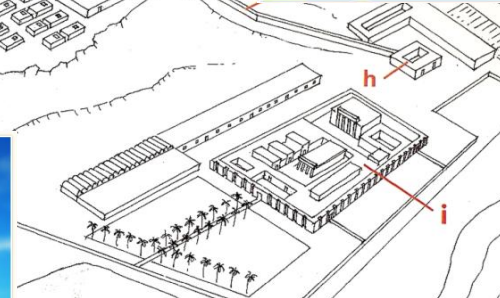
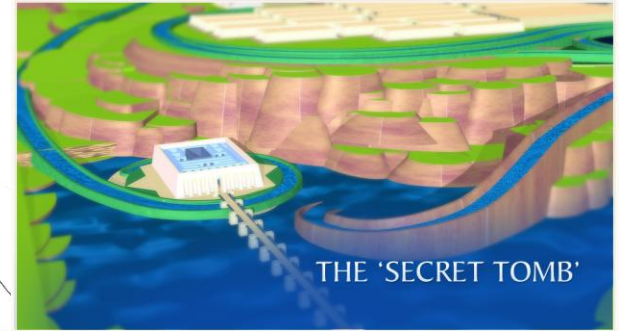
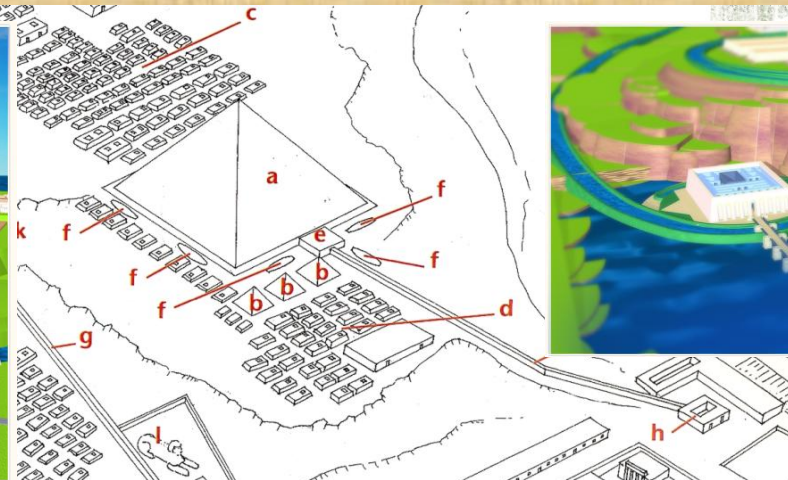


Slide # 104

AN INTRODUCTION TO THE KHUFU PROJECT ~GIZA PLATEAU EGYPT~4493 BC~

The Shadow World of the Pyramids.®

4493 BC AND THE ANCIENT EGYPTIANS AT THE GIZA PLATEAU, EGYPT

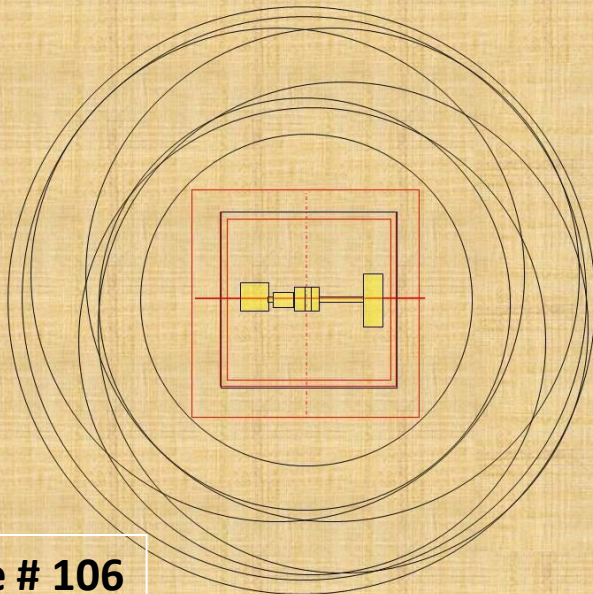


Slide # 105

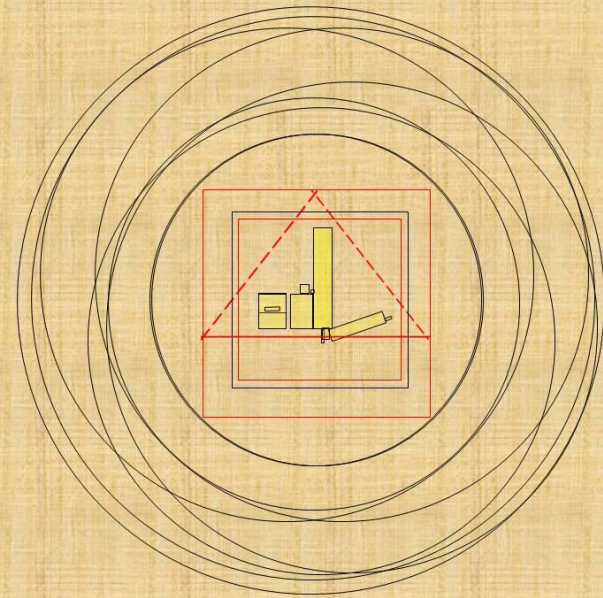
Secrets of the Horus Kings

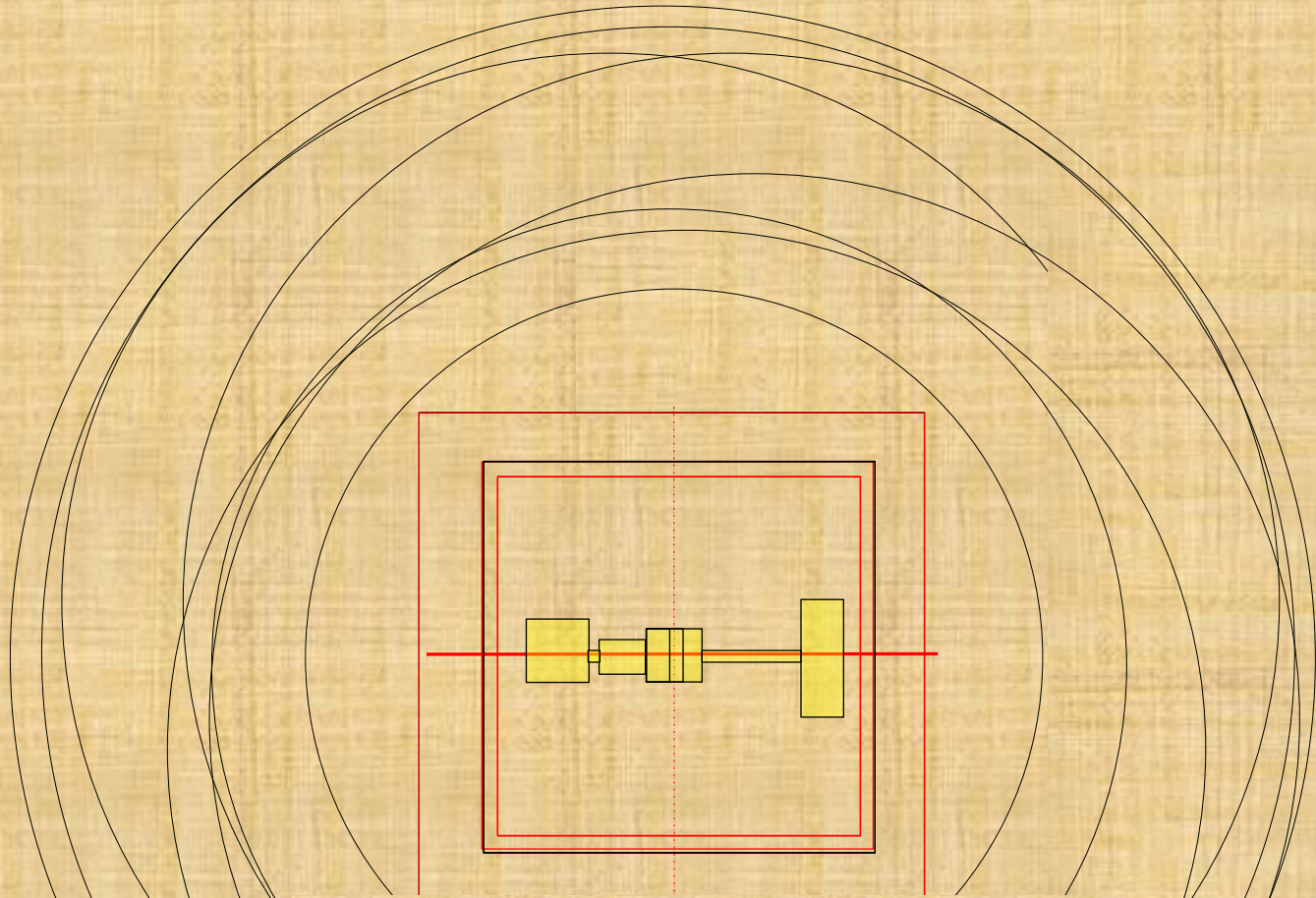
“Spiraling Vortex Energies” that cloak and protect the Interior ‘Secret’ Rooms of the Great Pyramid

**Perspective
From the Top Down**

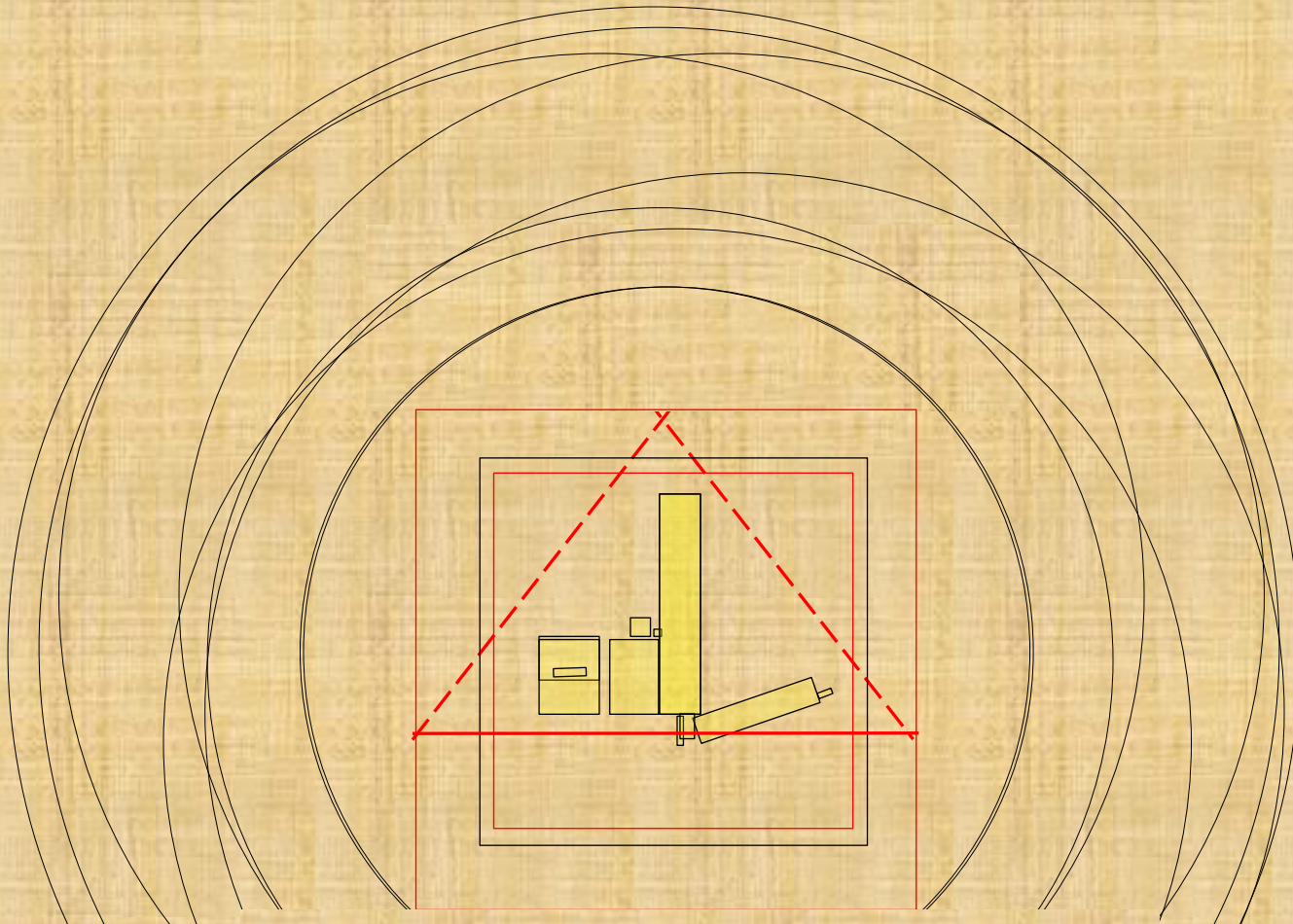


**Perspective Viewpoint
The East Side Looking Inward**





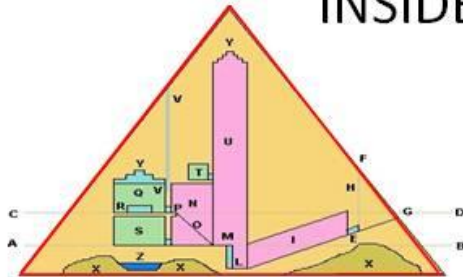
**Perspective
From the Top Down**



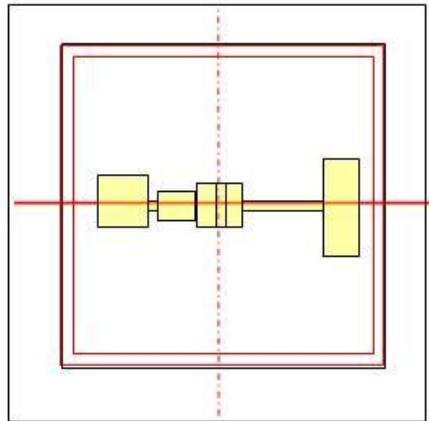
Perspective Viewpoint
The East Side Looking
Inward

Interior Details of the Great Pyramid

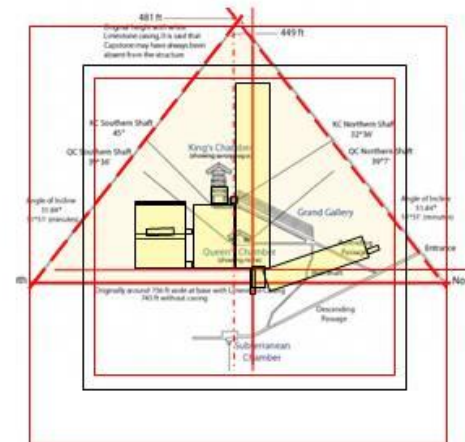
POSSIBILITY OF NEW INTERIOR ROOMS INSIDETHE GREAT PYRAMID



**Cross Section as we know it
today with known interior rooms
And overlay of new rooms**

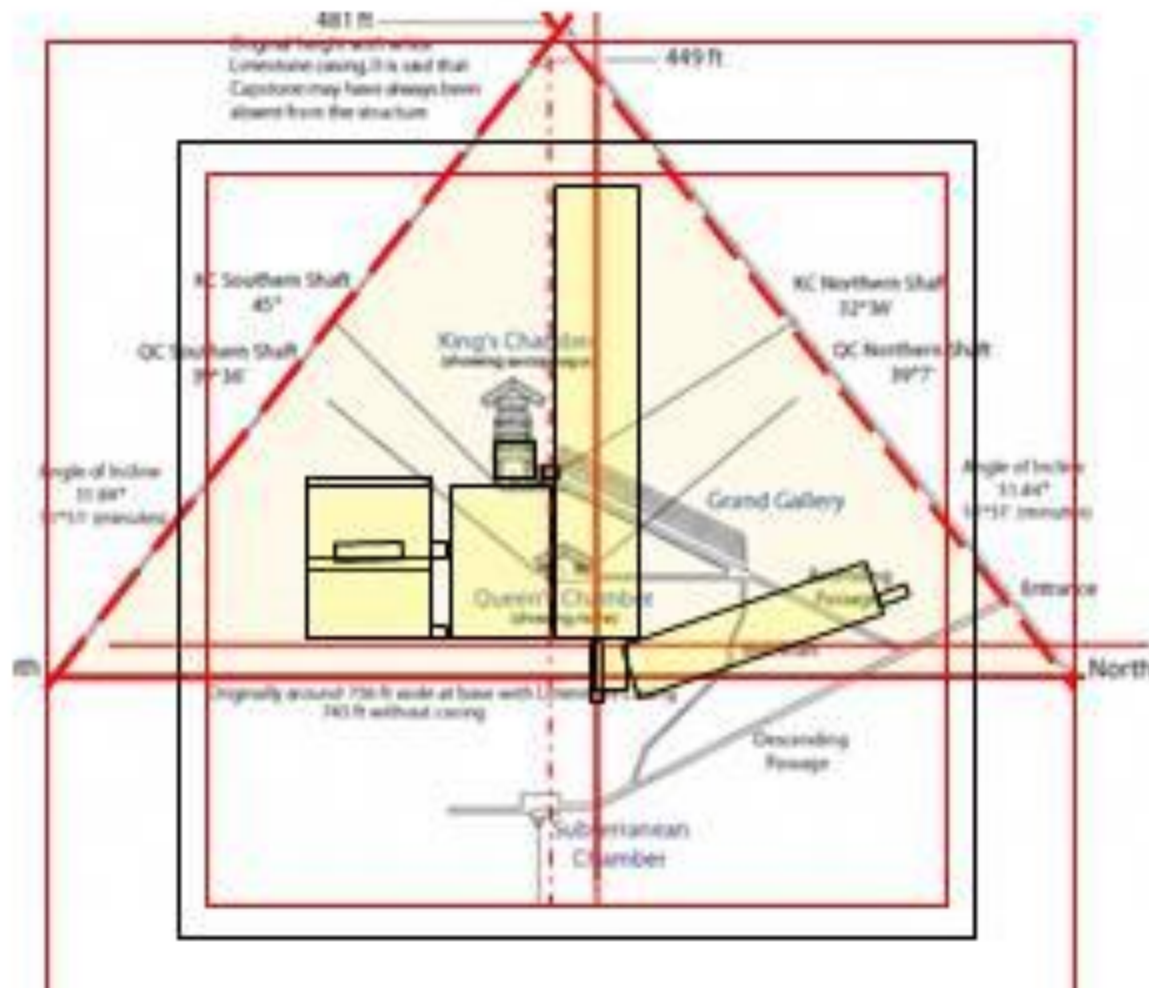


**Plan View Looking From Top Down
With new room overlay**

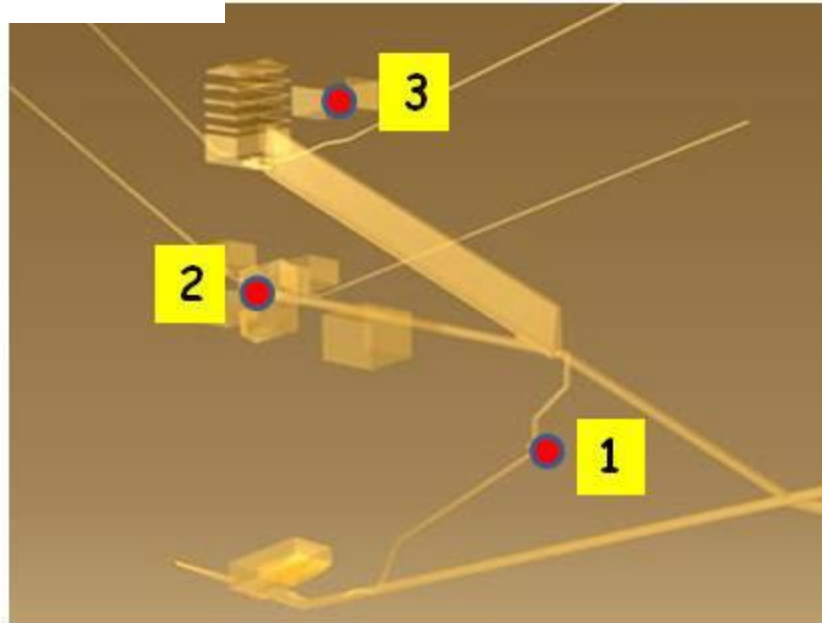
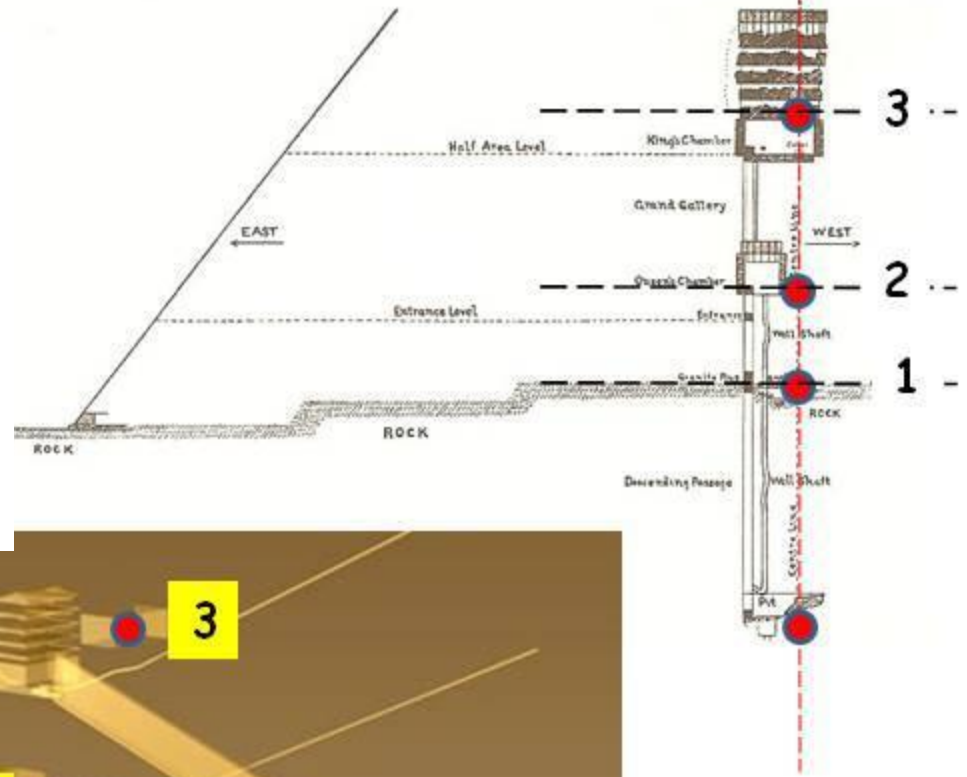
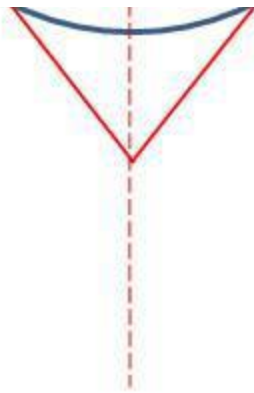


Cross Section as we know it today with known interior rooms

And overlay of new rooms



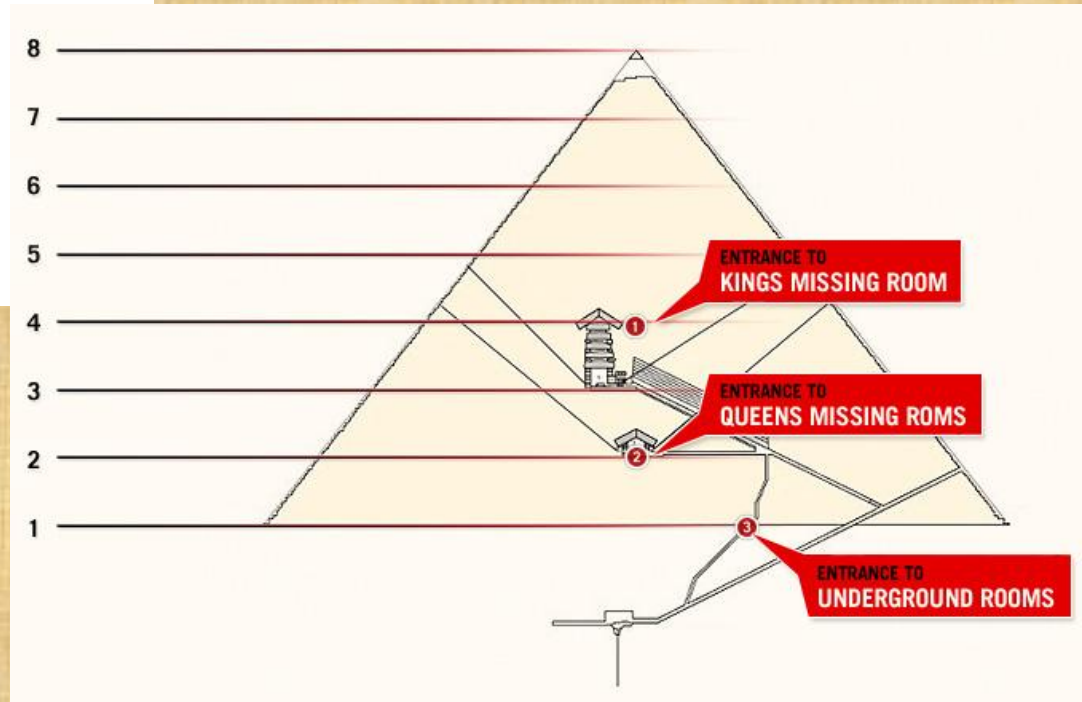
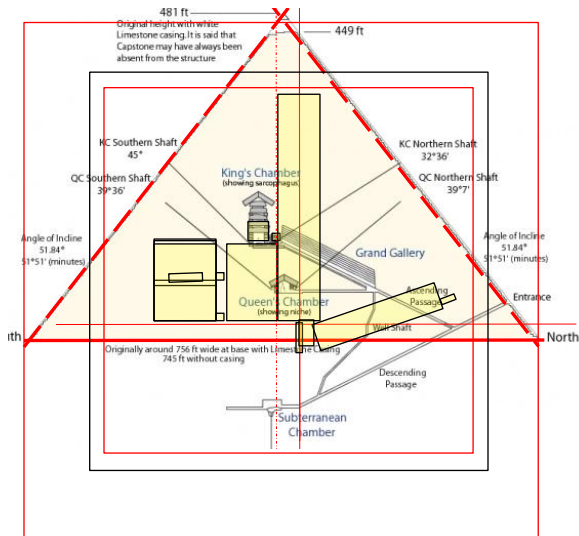
Latest Update on The Secrets of the Great Pyramid



Secrets of the 'Inner' Room Chambers

Cross Section as we know it today with known interior rooms

And overlay of new rooms

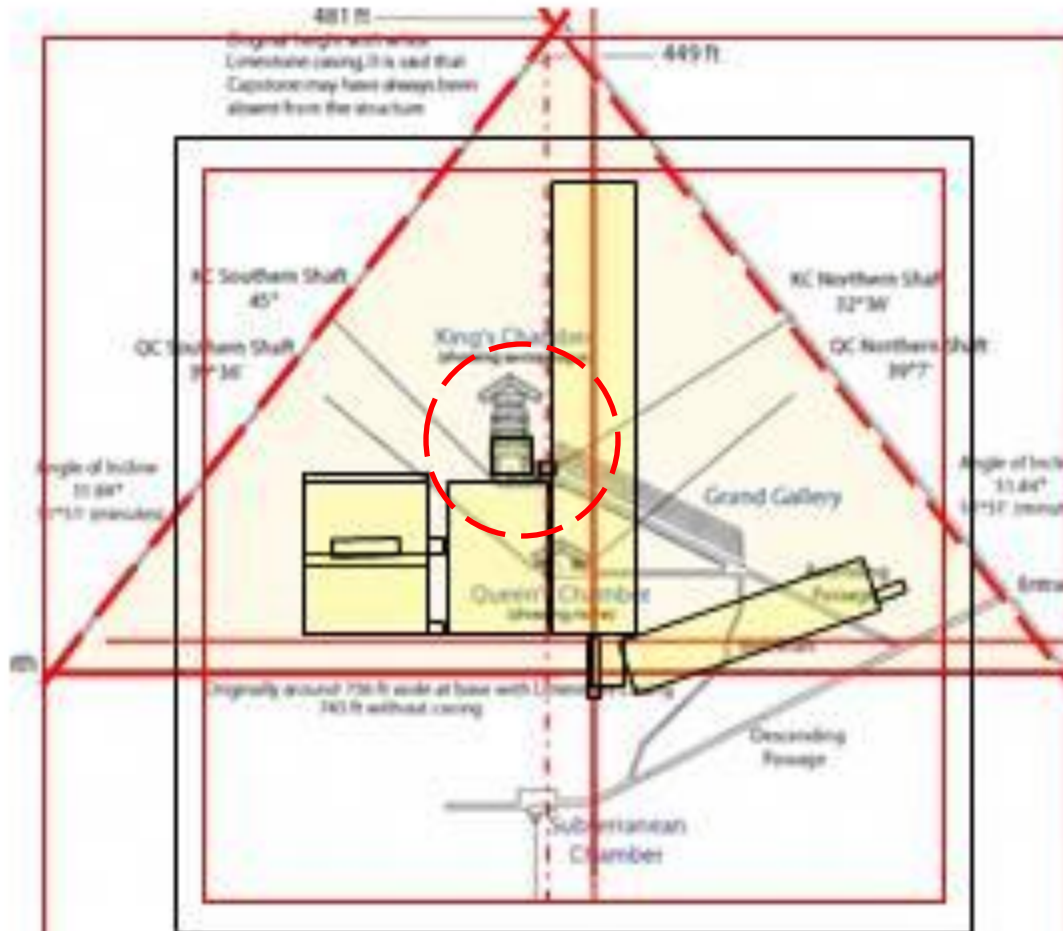


Slide # 112

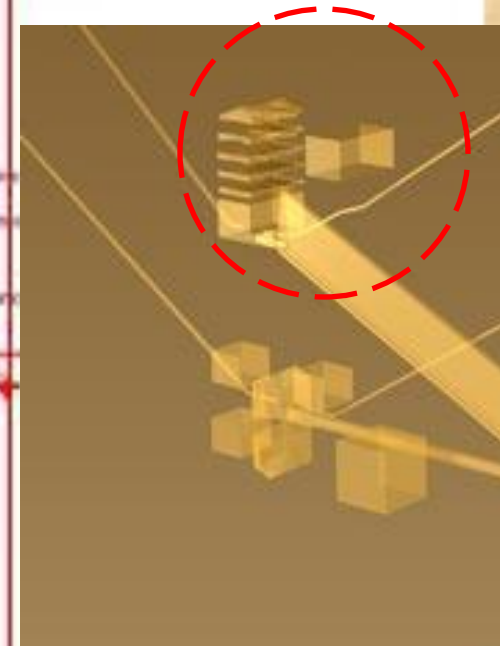
Reference: <http://mmmgroup.altervista.org/e-cheops.html>

Cross Section as we know it today with known interior rooms

And overlay of new rooms



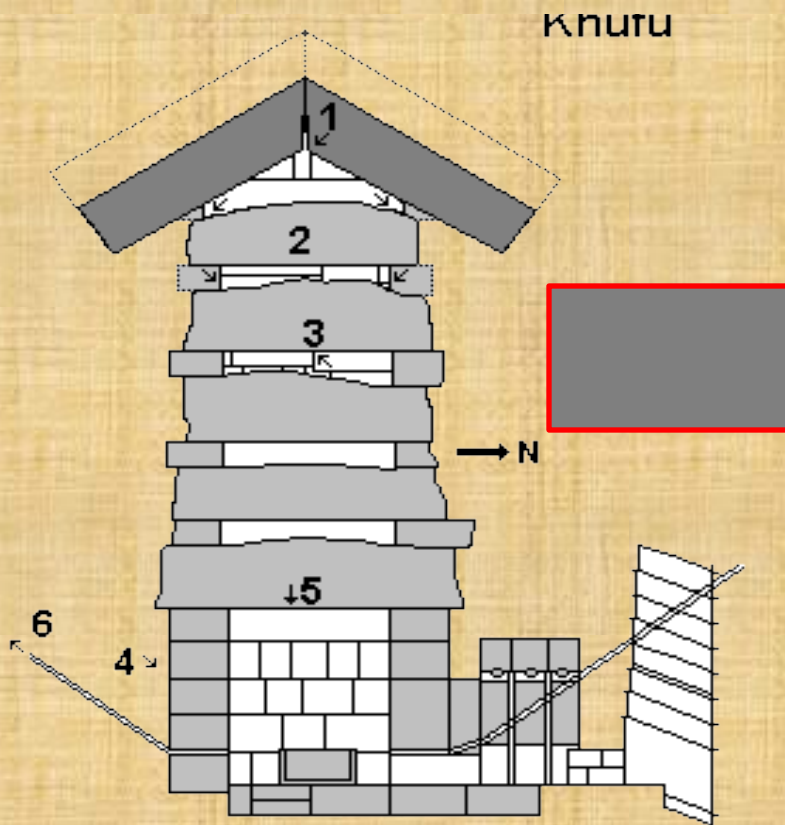
Reference:
Secret Room
Above Kings
Chamber



Slide # 113

Reference: <http://mmmgroup.altervista.org/e-cheops.html>

The Secret Room of the Kings Chamber




<http://www.cheops-pyramide.ch/khufu-pyramid/stonecourses-pyramid.html>

The room has been labeled as “The Chamber of the Adepts” and said to be approximate in size of:
Height 5.8m x Length of 10.4 m x Width of 5.2 m according to
Source: Rico Paganini *Book....Giza Legacy*, Chapter 1, page 32.



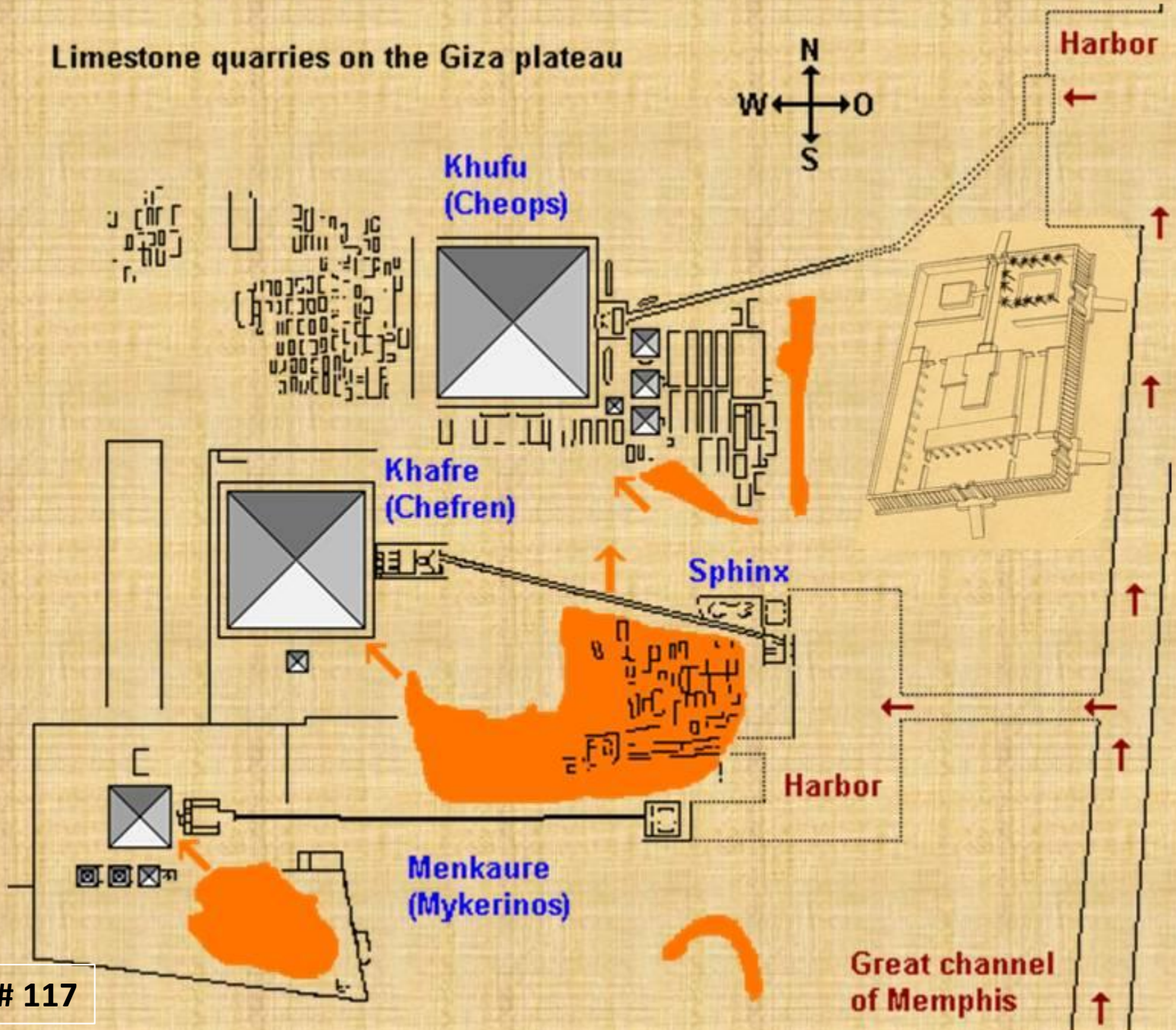
**NEW
BEGINNINGS
2012
[www.gizamap.
com](http://www.gizamap.com)**

E
N
-
K
I

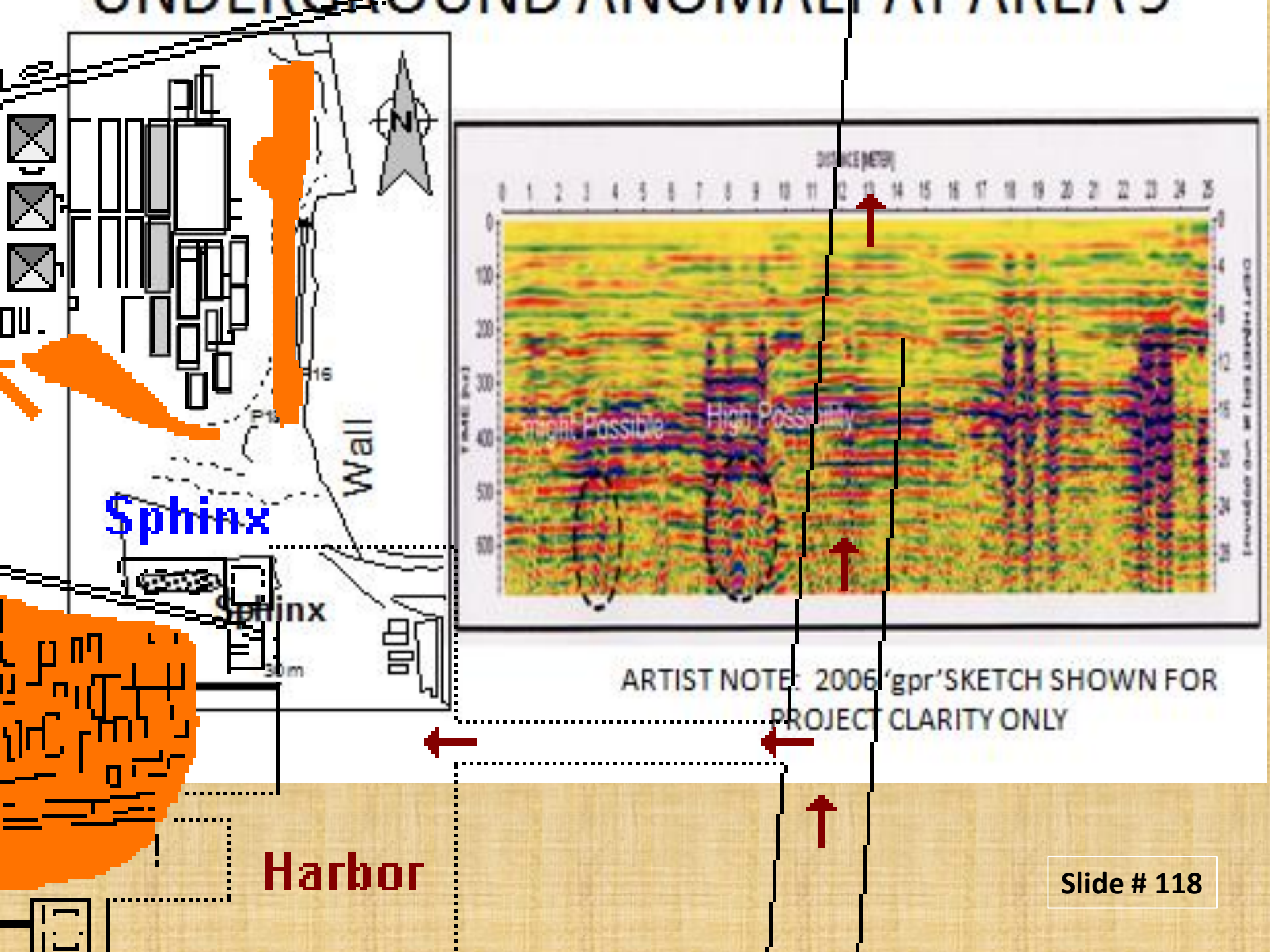


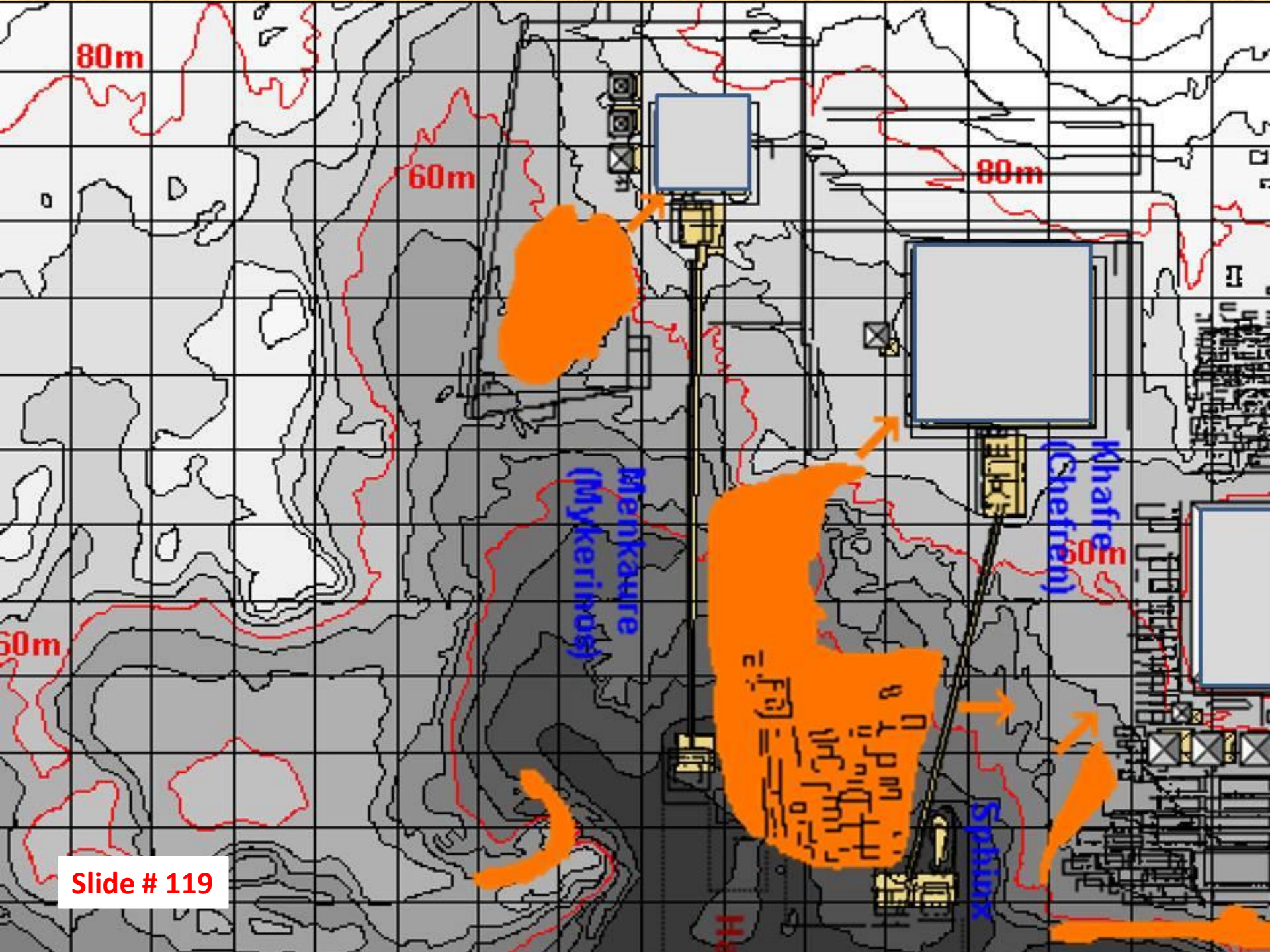
C
H
A
N
N
E
L
I
N
G
S

Limestone quarries on the Giza plateau



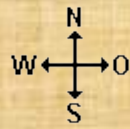
Slide # 117





Slide # 119

Limestone quarries on the Giza plateau



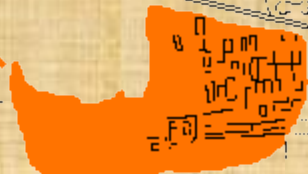
Khufu
(Cheops)



Khafre
(Chefren)



Sphinx



Harbor

Menkaure
(Mykerinos)



Great channel
of Memphis



Slide # 121



Sphinx

Sphinx

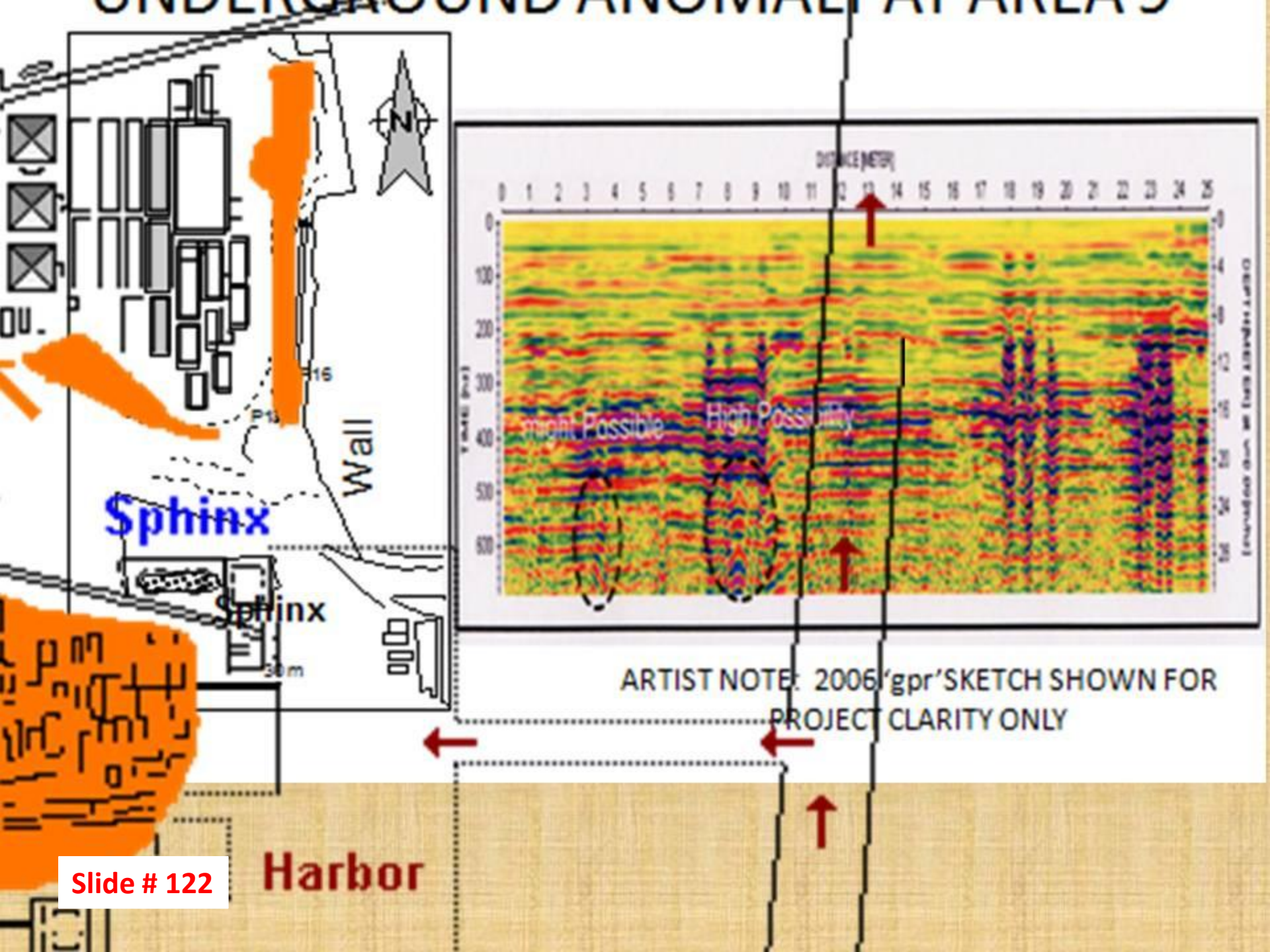
Harbor

Wall



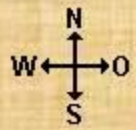
16

30m



Slide # 122

Limestone quarries on the Giza plateau



Khufu (Cheops)



Khafre (Chefren)



Menkaure (Mykerinos)



Sphinx

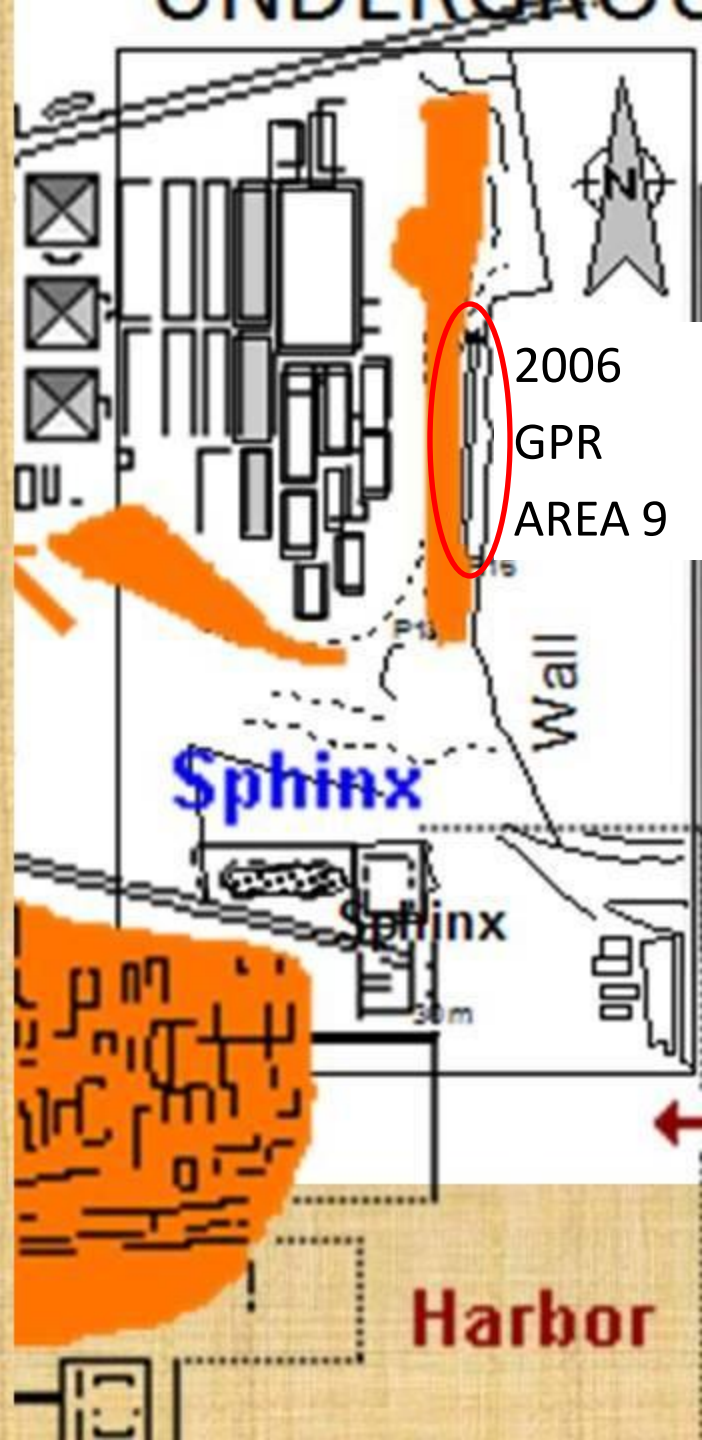


Harbor

Great channel of Memphis

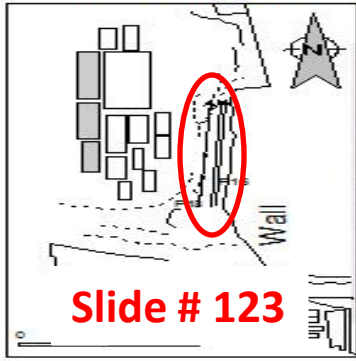


2006 GPR AREA 9




2006 GPR AREA 9

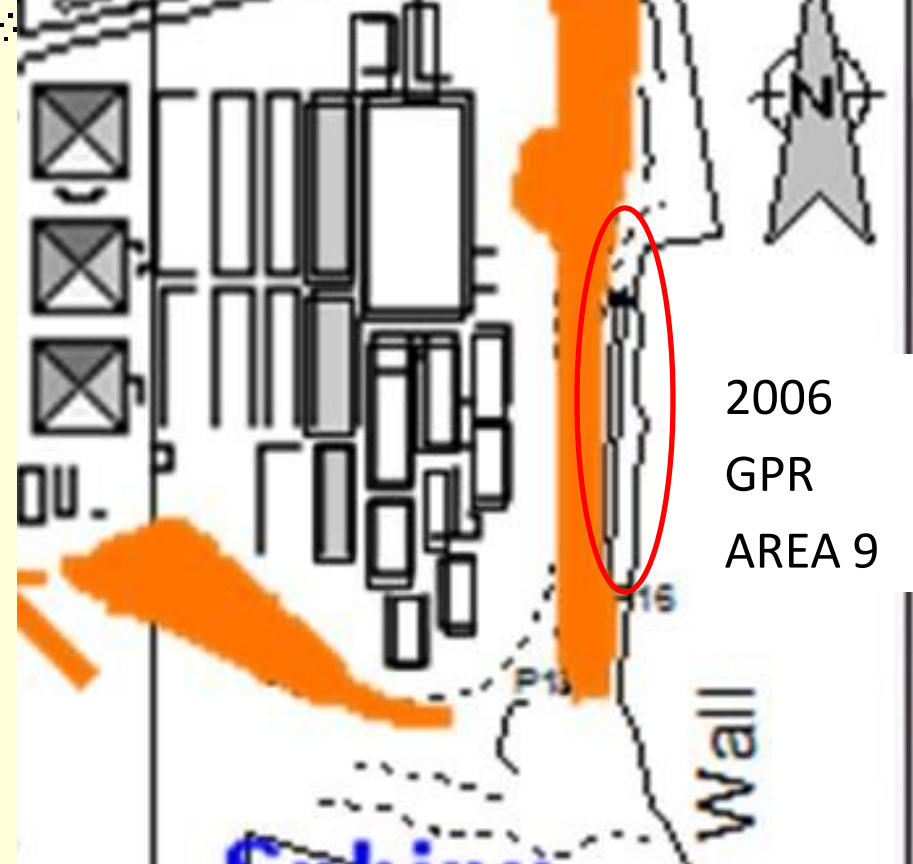
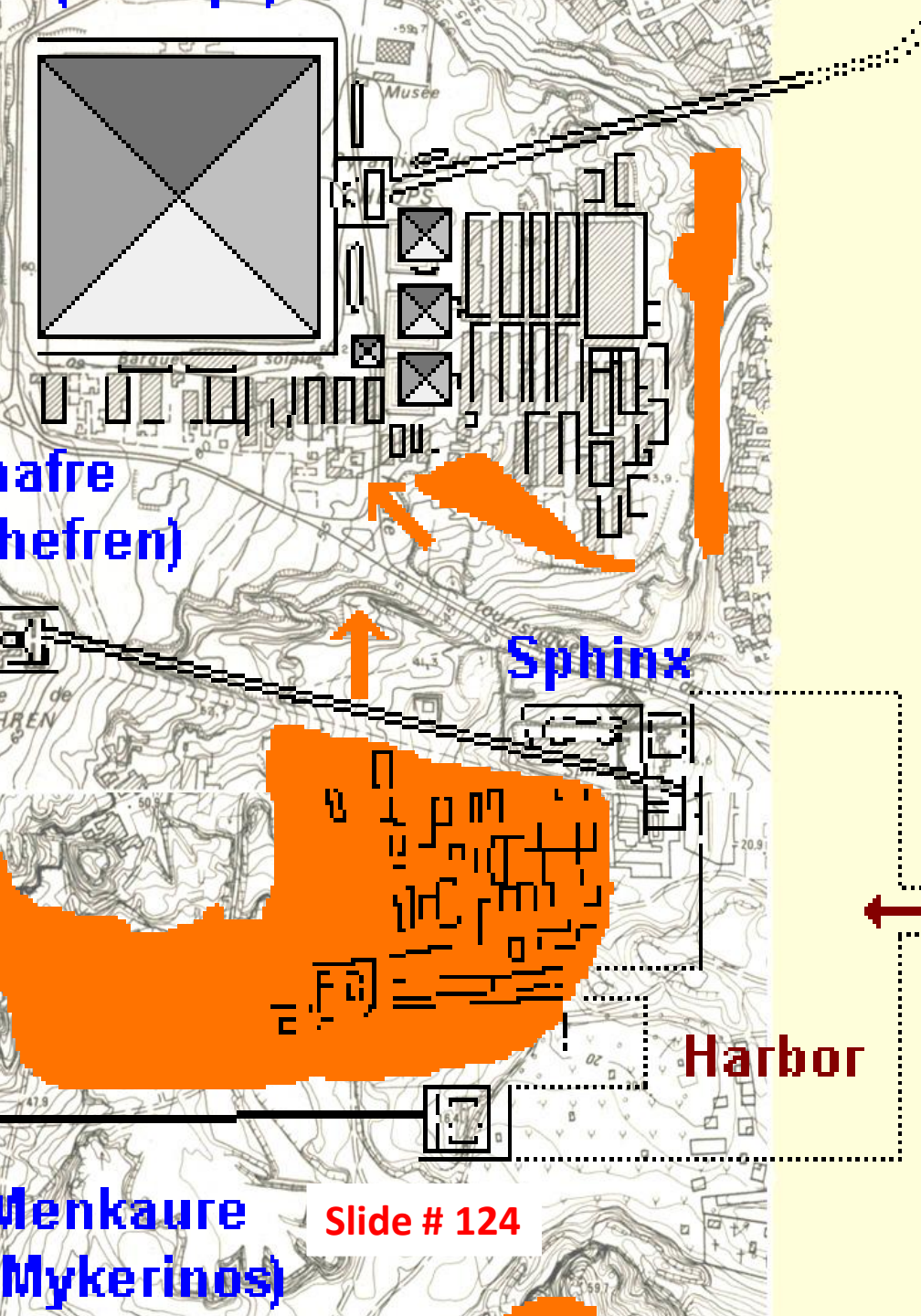
2006 GPR ANOMALY REPORT UNDERGROUND ANOMALY AT AREA 9



Slide # 123



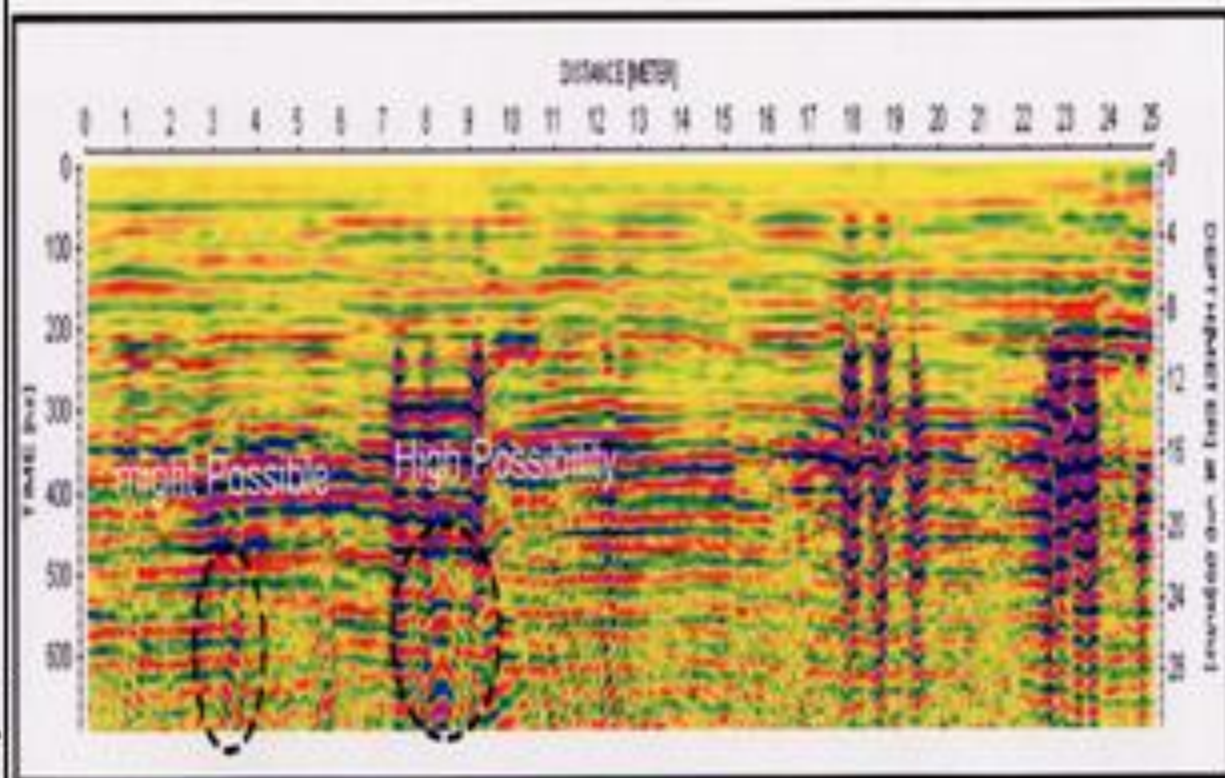
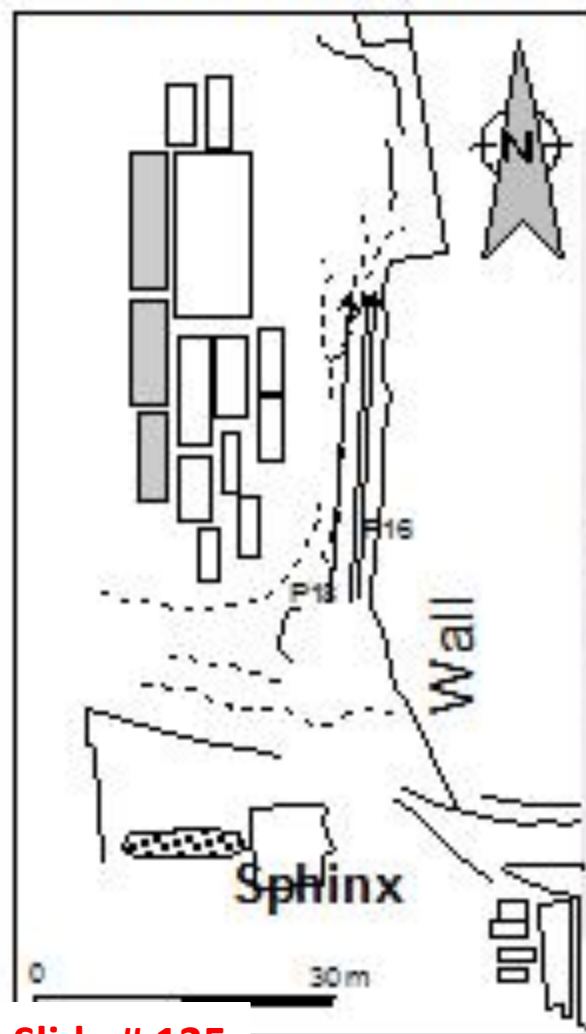
ARTIST NOTE: 2006 'gpr' SKETCH SHOWN FOR PROJECT CLARITY ONLY



**2006 GPR
AREA 9 at the
G.P. quarry site**

2006 GPR ANOMALY REPORT


UNDERGROUND ANOMALY AT AREA 9



ARTIST NOTE: 2006 'gpr' SKETCH SHOWN FOR PROJECT CLARITY ONLY

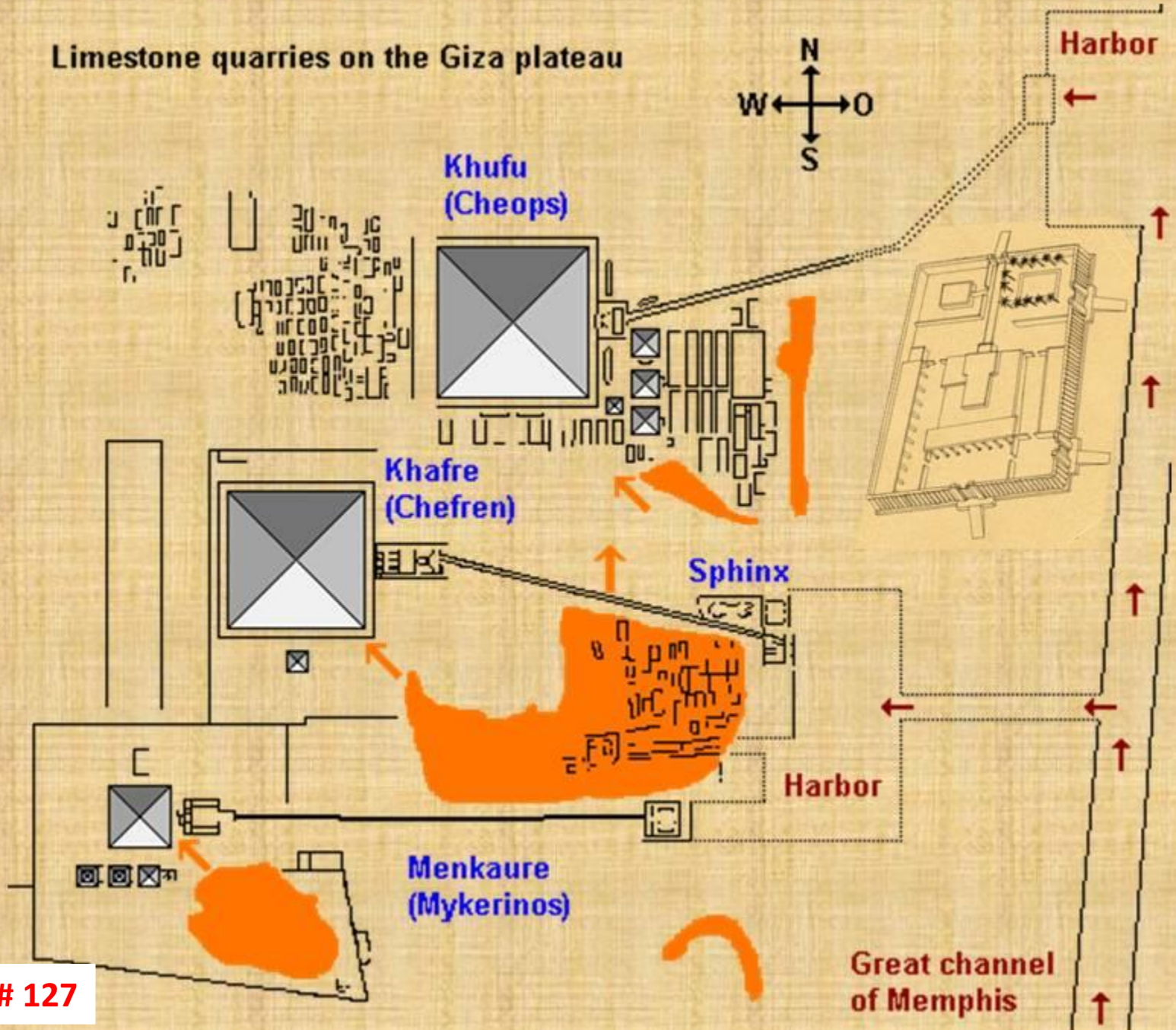
Example of Area 9

ARTIST NOTE: 2006 'gpr' SKETCH SHOWN FOR PROJECT CLARITY ONLY



Made by: Abbas Mohamed Abbas

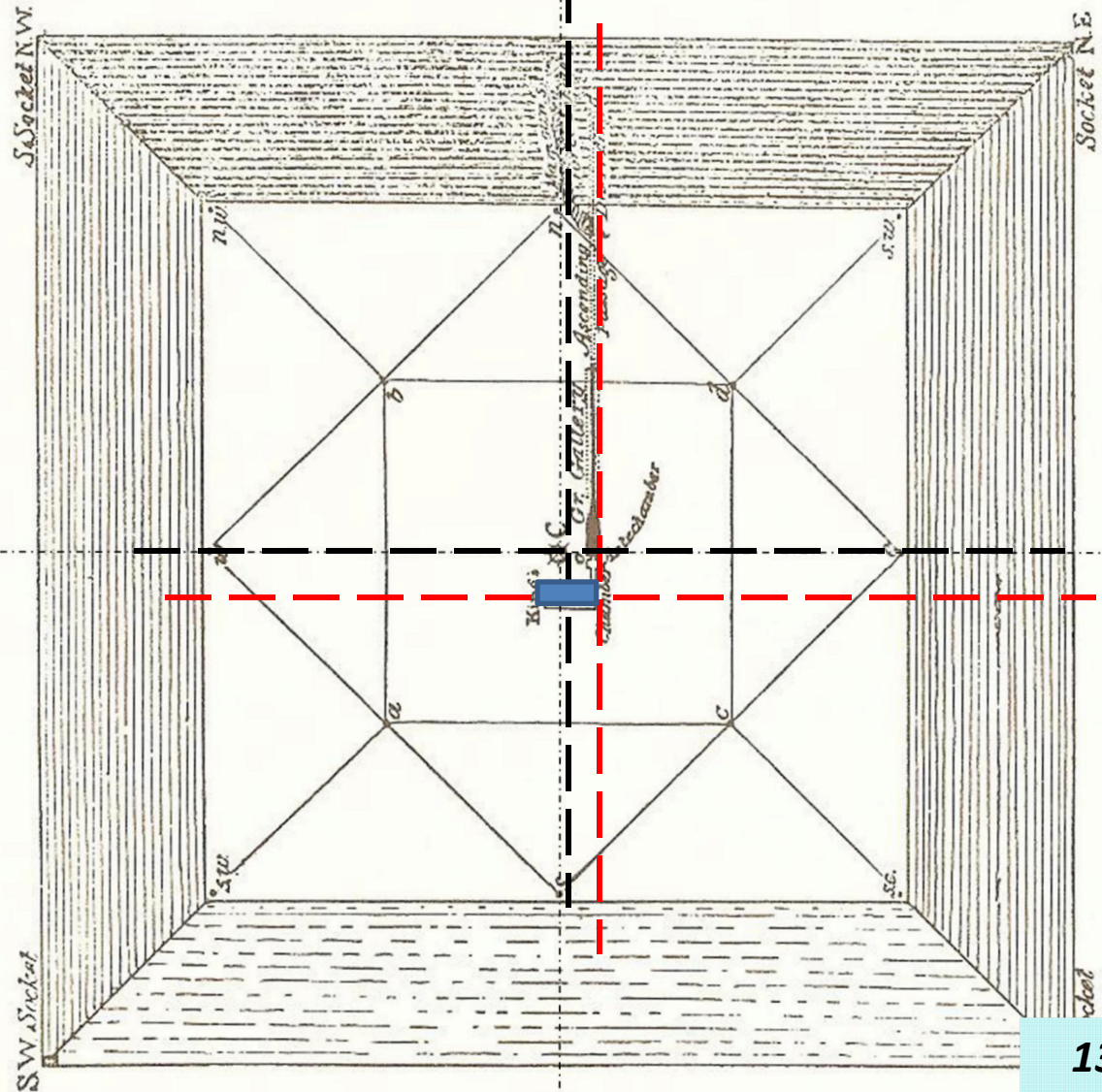
Limestone quarries on the Giza plateau



Slide # 127

LOCATION OF THE KINGS CHAMBER INSIDE THE GREAT PYRAMID

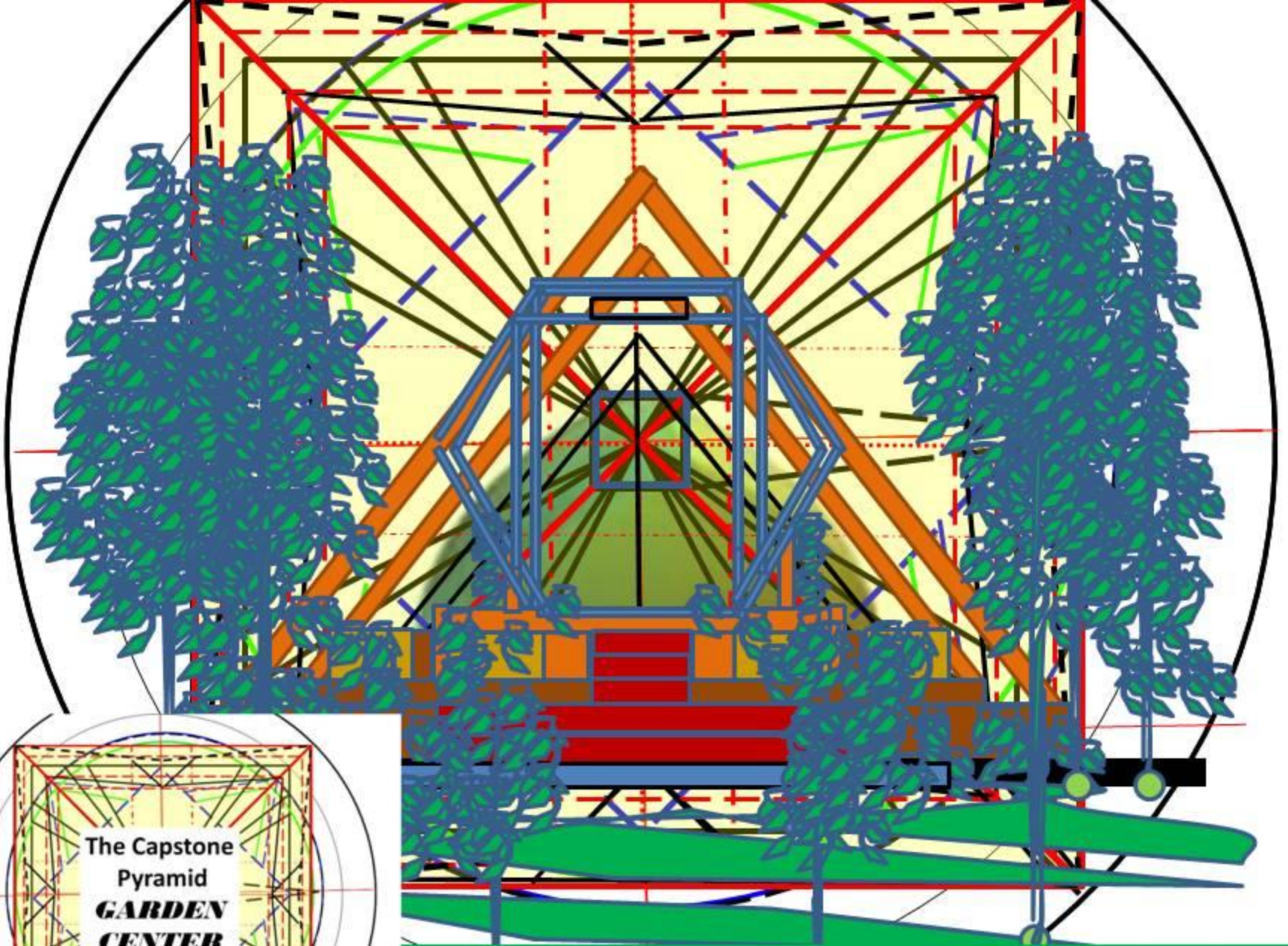
- ∏ the Great Pyramid is a monument to pi
- ∏ It is one of only three that embodies pi.
- ∏ These three pyramids called "pi pyramids", were apparently constructed around the 4th dynasty (ca. 2575 to 2450 BC).
- **The fact that there are only three (pi) pyramids may speak to the computational difficulties faced in attempting construction of an irrational number as the base : height ratio for the pyramid.**



EXPERIENCE..... YOUR OWN 'INNER' DIMENSIONALREALITY



**FUTURE TECHNOLOGY IS
HERE.....NOW**



The Capstone
Pyramid
GARDEN
CENTER

**POWER HOUSE DESIGN FEATURES
OF A ...GEO-META 7 ~ 'INNER' PYRAMID**

THE 'TEMPLE' STRUCTURE

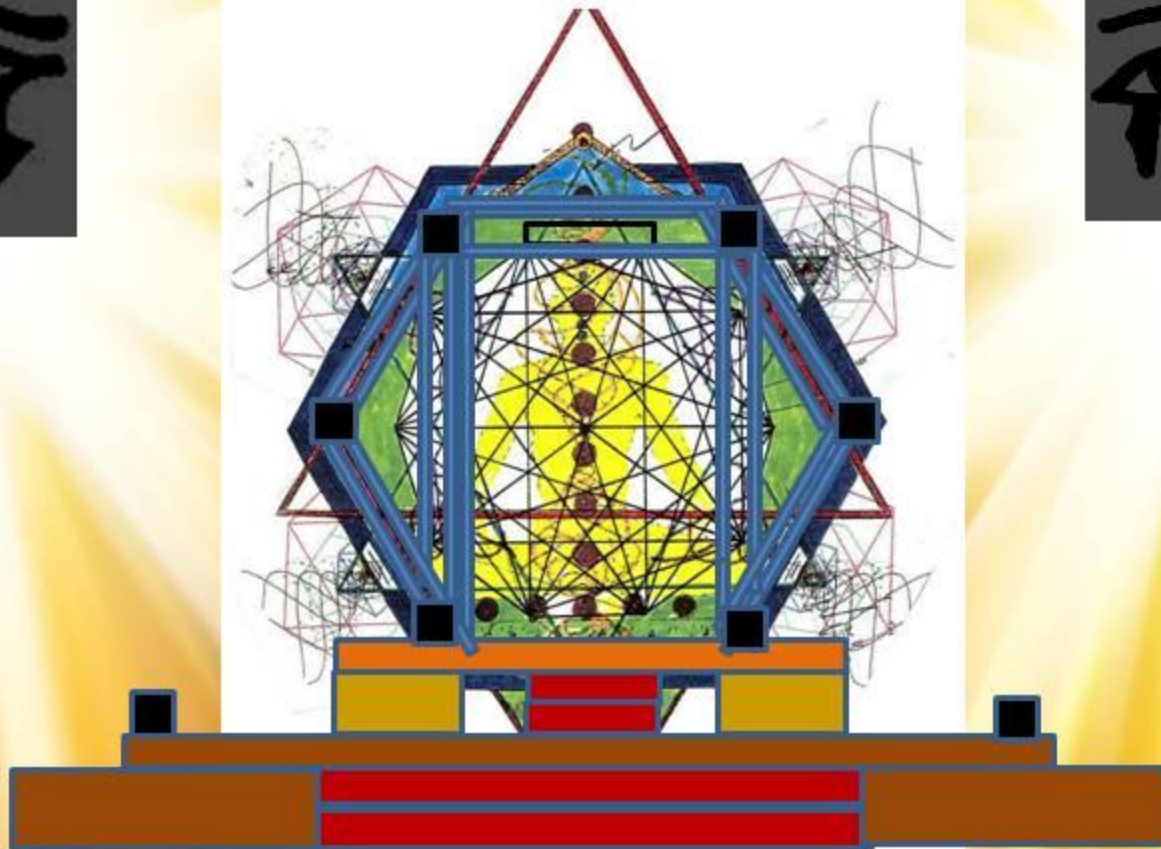


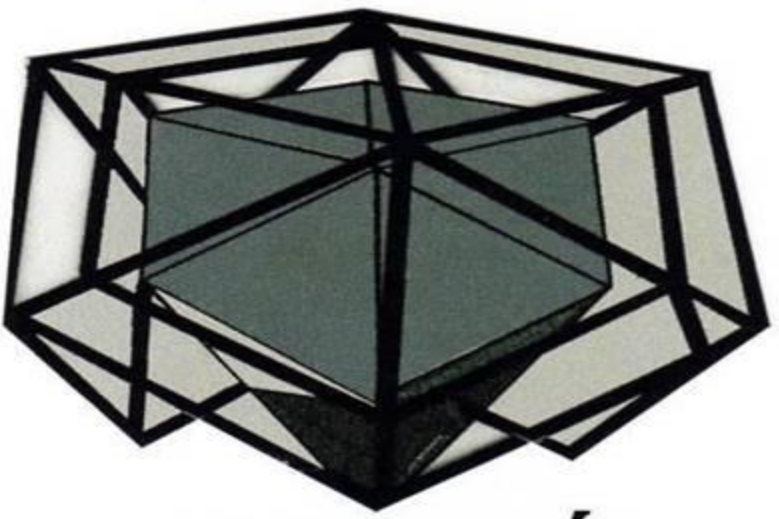
**Omega Alpha
Structure "7"**

Introducing THE GEO-META 7

PYRAMID
SERIES

Presented by:
The Geo-Matrix Group, USA





A 'GEO - META' 7
Omega Alpha Structure

Offered by:

William M. Brown

Designer and Builder of the
Pyramid of the S-elf

Featuring the **CHAMBER OF BALANCE**

.....using Light, Color and Sound

This Chamber is geometrically designed to appear as a “Jewel”
faced structure and constructed as a “Resonance” vehicle to
establish a “deep level listening” meditation experience.

